

BT-NG-020621-545-0009

# Bramford to Twinstead Reinforcement

Volume 2: Plans and Drawings

Document 2.6: Traffic Regulation Order Plans

Final Issue A  
April 2023

Planning Inspectorate reference: EN020002

Infrastructure Planning (Applications: Prescribed Forms and Procedure) Regulations 2009 Regulation 5(2)(o)

nationalgrid





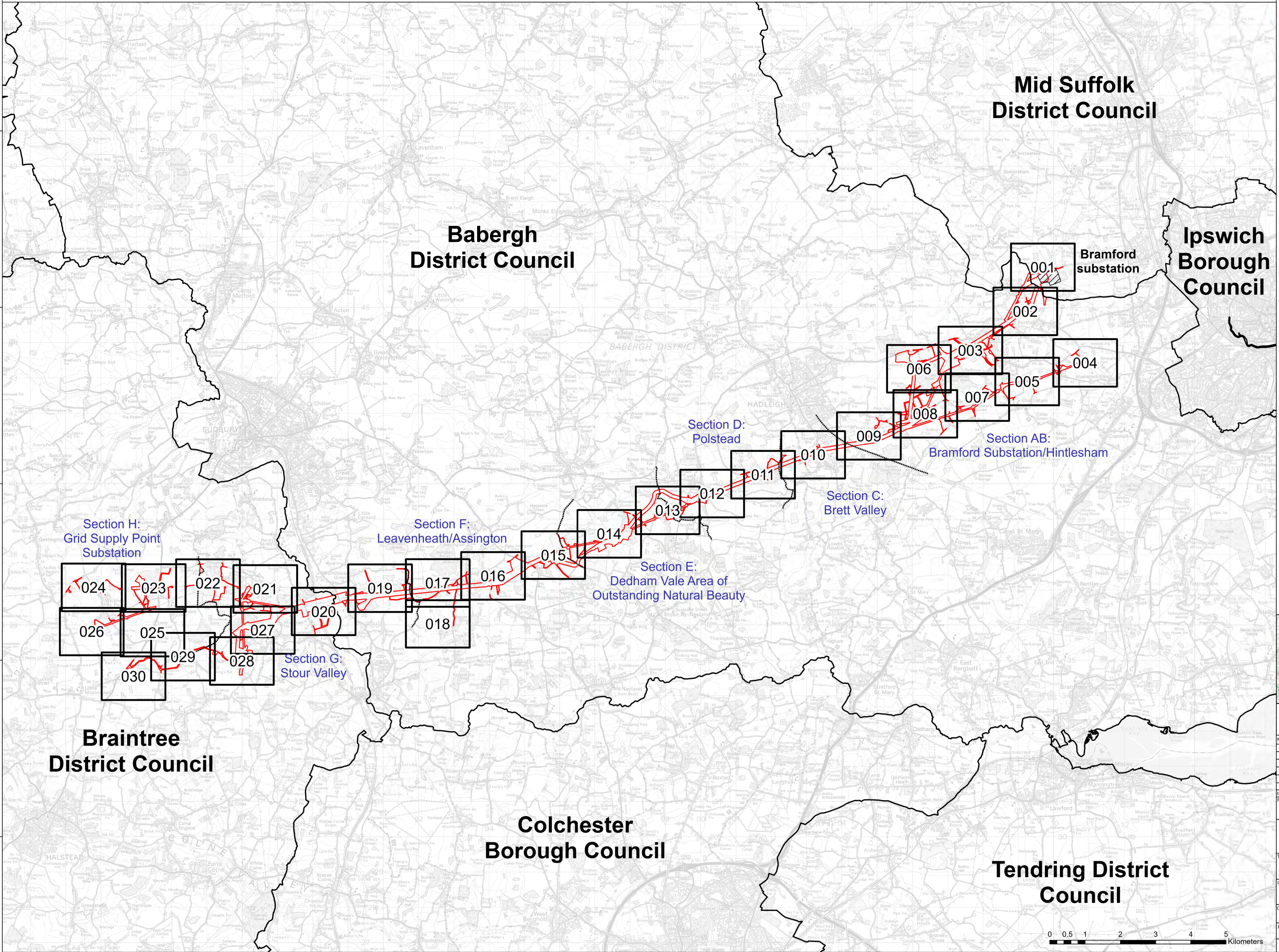
Page intentionally blank





Legend

- Order limits
- Section boundary
- Local authority boundary
- Existing substation



Reference should be made to Document 2.1 Guide to the Plans which provides further information on what the plans show.

NG Investment No. 21847					
A	14/04/2023	Rev A for DCO application	NP	DF	RF
ISSUE	DATE	REMARKS	DRAWN	CHKD	APPD
PROJECT: Bramford to Twinstead Reinforcement					

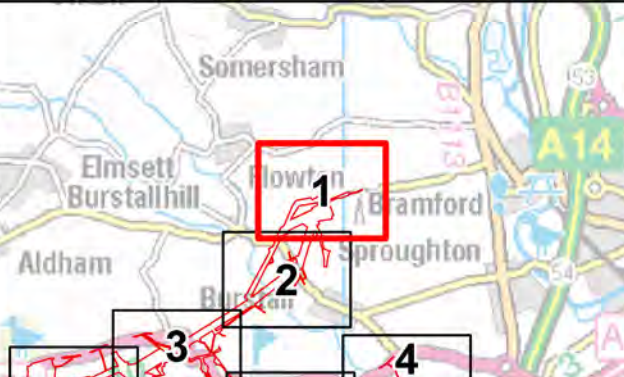
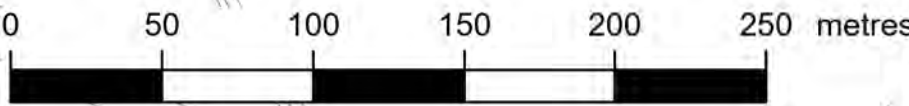
nationalgrid		
TITLE: Document 2.6 Traffic Regulation Order Plans		
CIRCUIT / SITE: Bramford – Pelham & Bramford – Braintree – Bulls Lodge		GIS
ORIGINATOR DRAWING NO. A1/TR/21847		A1
NG DRAWING No. BT-NG-020621-545-0009	SHEET NO. 1	NO. OF SHEETS 1
SCALE: 1:50,000		ISSUE: A





Reproduced from Ordnance Survey maps by permission of Ordnance Survey on behalf of the controller of His Majesty's Stationery Office. © Crown Copyright Ordnance Survey, Licence no. 010005973

- Order limits
  - Traffic regulation order reference point
- Traffic regulation order



Reference should be made to Document 2.1 Guide to the Plans which provides further information on what the plans show.

Investment No. 21847

A	14/04/2023	Rev A for DCO application	NP	DF	R	
ISSUE	DATE	REMARKS	DRAWN	CHKD	AP	
PROJECT						

## Bramford to Twinstead Reinforcement

**nationalgrid**

Document 2.6  
Traffic Regulation Order Plans

CIRCUIT / SITE :	Bramford – Pelham & Bramford – Braintree – Bulls Lodge	GIS
------------------	---	-----

ORIGINATOR DRAWING NO.	A1
A1/TR/21847/001	

NG DRAWING No. BT-NG-020621-545-0009	SHEET NO.	NO. OF SHEETS	ISSUE
SCALE : 1:2,500	01	30	A

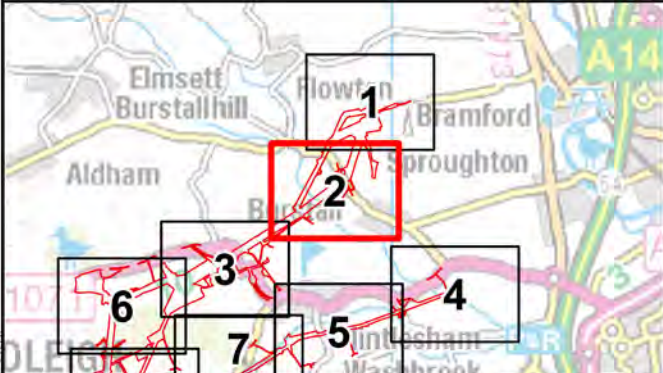
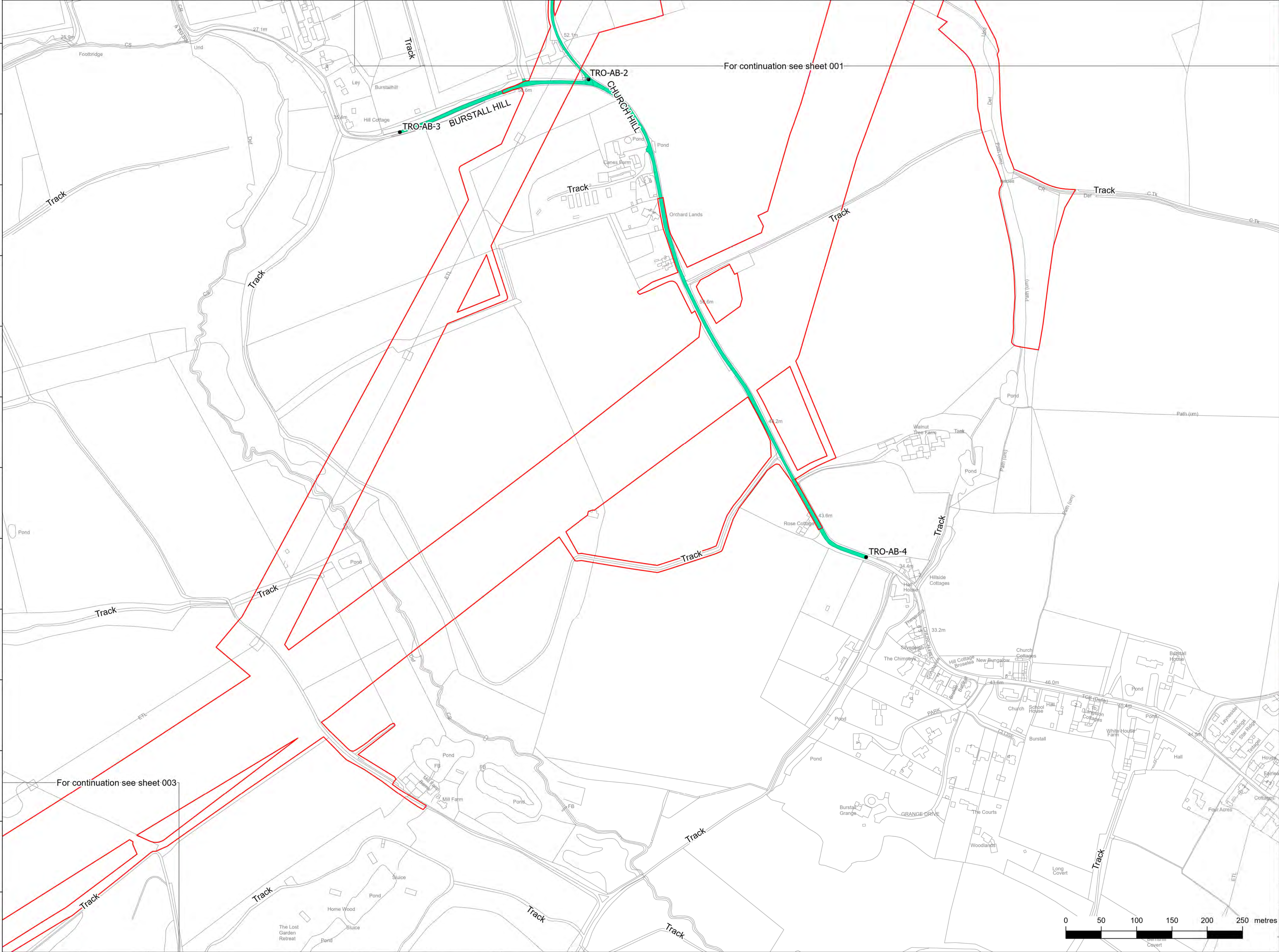




Reproduced from Ordnance Survey maps by permission of Ordnance Survey on behalf of the controller of His Majesty's Stationery Office. © Crown Copyright Ordnance Survey, Licence no. 0100059731

Legend

- Order limits
- Traffic regulation order reference point
- Traffic regulation order



Reference should be made to Document 2.1 Guide to the Plans which provides further information on what the plans show.

NG Investment No. 21847

ISSUE	DATE	REMARKS	DRAWN	CHKD	APPD
A	14/04/2023	Rev A for DCO application	NP	DF	RF
PROJECT: Bramford to Twinstead Reinforcement					

**nationalgrid**

TITLE: Document 2.6  
Traffic Regulation Order Plans

CIRCUIT / SITE: Bramford – Pelham & Bramford  
– Braintree – Bulls Lodge

GIS

ORIGINATOR DRAWING NO. A1/TR/21847/002

A1

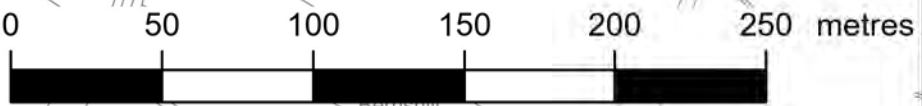
NG DRAWING No. BT-NG-020621-545-0009

SHEET NO. 02

NO. OF SHEETS 30

ISSUE: A

SCALE: 1:2,500



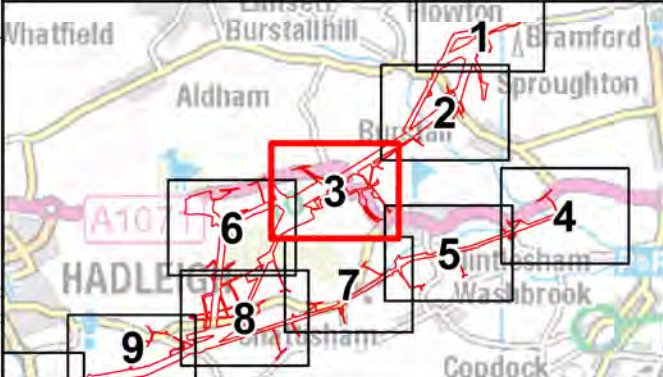
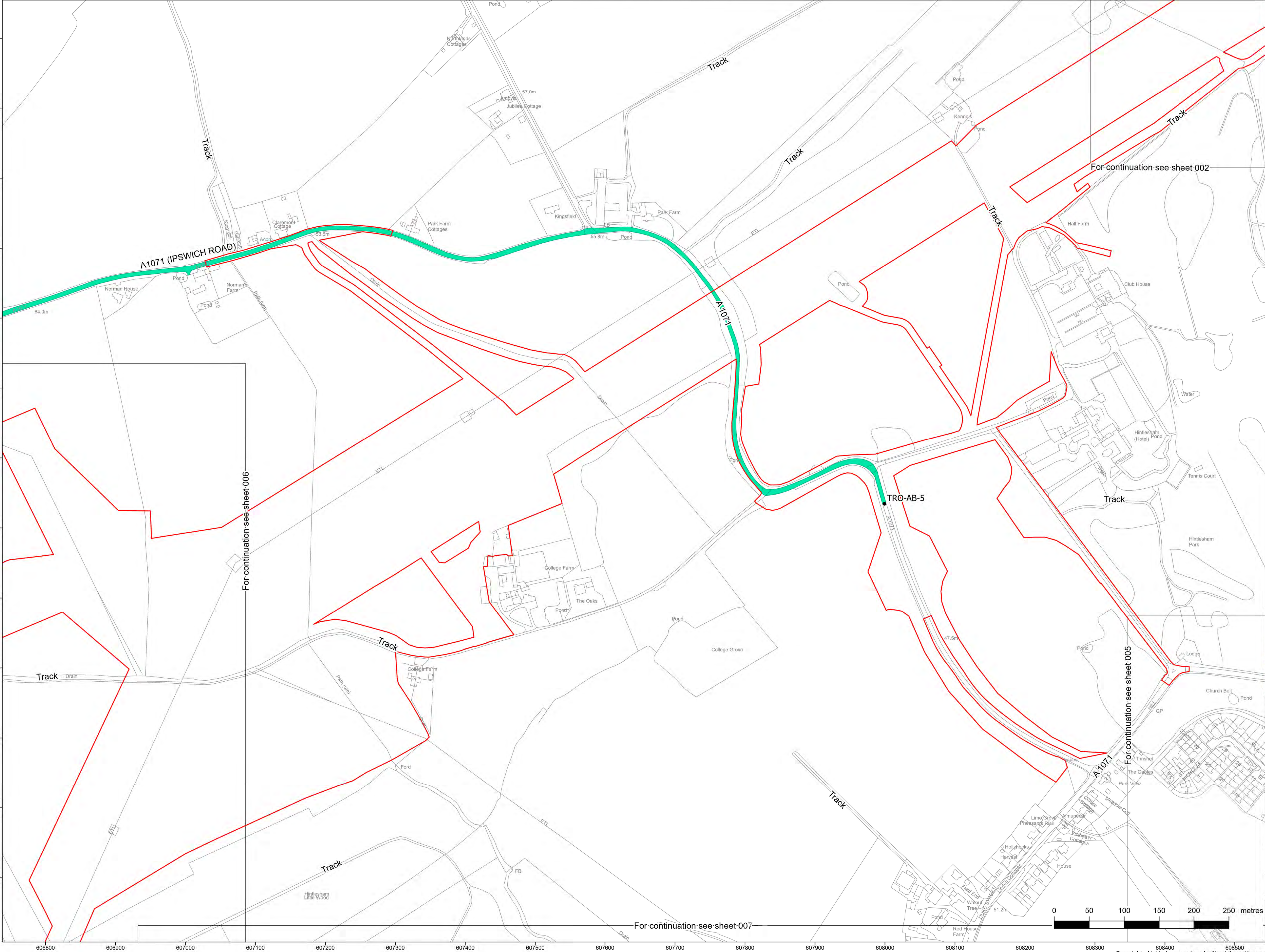




Reproduced from Ordnance Survey maps by permission of Ordnance Survey on behalf of the controller of His Majesty's Stationery Office. © Crown Copyright Ordnance Survey, Licence no. 0100059731

Legend

- Order limits
- Traffic regulation order reference point
- Traffic regulation order



Reference should be made to Document 2.1 Guide to the Plans which provides further information on what the plans show.

NG Investment No. 21847

ISSUE	DATE	REMARKS	DRAWN	CHKD	APPD
A	14/04/2023	Rev A for DCO application	NP	DF	RF

PROJECT: Bramford to Twinstead Reinforcement

**nationalgrid**

TITLE: Document 2.6  
Traffic Regulation Order Plans

CIRCUIT / SITE: Bramford – Pelham & Bramford  
– Braintree – Bulls Lodge

GIS

ORIGINATOR DRAWING NO. A1/TR/21847/003

A1

NG DRAWING No. BT-NG-020621-545-0009

SHEET NO. 03

NO. OF SHEETS 30

ISSUE: A

SCALE: 1:2,500

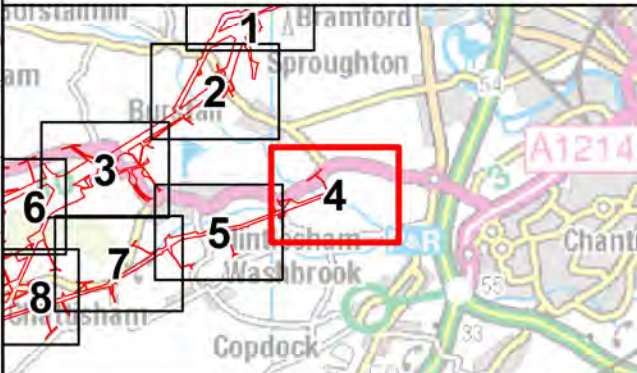
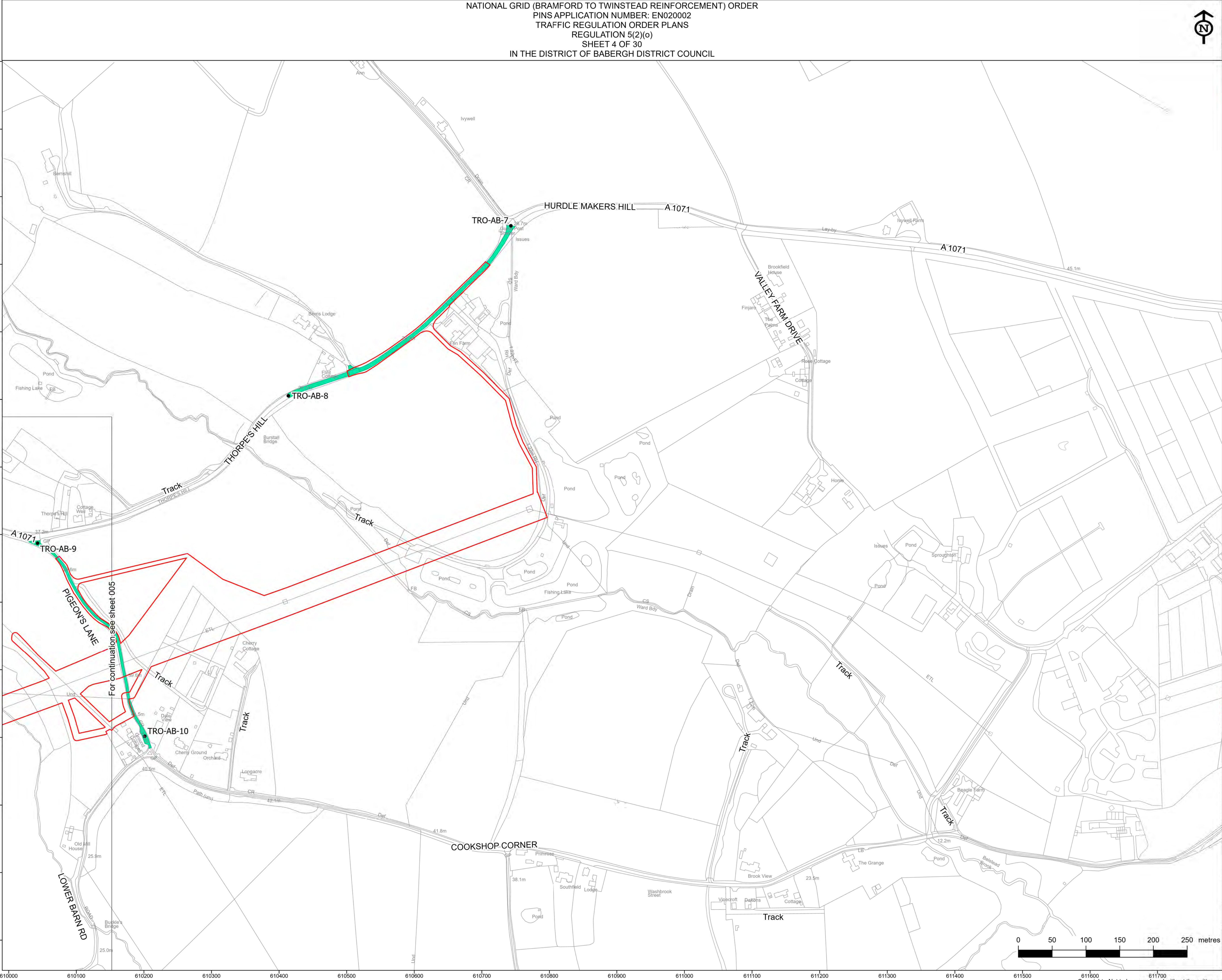




Reproduced from Ordnance Survey maps by permission of Ordnance Survey on behalf of the controller of His Majesty's Stationery Office. © Crown Copyright Ordnance Survey, Licence no. 0100059731

Legend

- Order limits
- Traffic regulation order reference point
- Traffic regulation order



Reference should be made to Document 2.1 Guide to the Plans which provides further information on what the plans show.

NG Investment No. 21847

ISSUE	DATE	REMARKS	DRAWN	CHKD	APPD
A	14/04/2023	Rev A for DCO application	NP	DF	RF

PROJECT: Bramford to Twinstead Reinforcement

**nationalgrid**

TITLE: Document 2.6  
Traffic Regulation Order Plans

CIRCUIT / SITE: Bramford – Pelham & Bramford  
– Braintree – Bulls Lodge

GIS

ORIGINATOR DRAWING NO. A1/TR/21847/004

A1

NO. OF SHEETS: 30  
ISSUE: A

SCALE: 1:2,500



NATIONAL GRID (BRAMFORD TO TWINSTEAD REINFORCEMENT) ORDER  
PINS APPLICATION NUMBER: EN020002  
TRAFFIC REGULATION ORDER PLANS  
REGULATION 5(2)(e)  
SHEET 5 OF 30  
IN THE DISTRICT OF BABERGH DISTRICT COUNCIL



Application Document 2.6

Reproduced from Ordnance Survey maps by permission of Ordnance Survey on behalf of the controller of His Majesty's Stationery Office. © Crown Copyright Ordnance Survey, Licence no. 0100059731

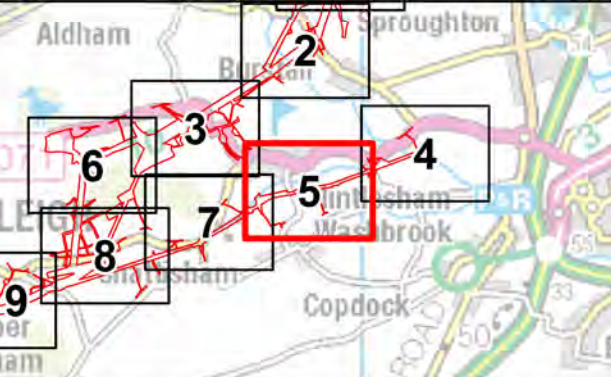
Legend

- Order limits
- Traffic regulation order reference point
- Traffic regulation order

For continuation see sheet 003

For continuation see sheet 007

For continuation see sheet 004



Reference should be made to Document 2.1 Guide to the Plans which provides further information on what the plans show.

NG Investment No. 21847

ISSUE	DATE	Rev A for DCO application	NP	DF	RF

PROJECT: Bramford to Twinstead Reinforcement

**nationalgrid**

TITLE: Document 2.6  
Traffic Regulation Order Plans

CIRCUIT / SITE: Bramford – Pelham & Bramford  
– Braintree – Bulls Lodge

GIS

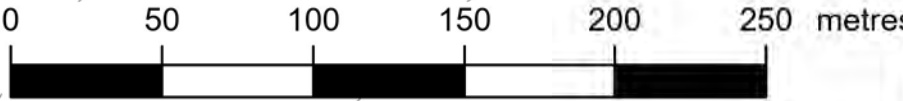
ORIGINATOR DRAWING NO. A1/TR/21847/005

A1

NG DRAWING No. BT-NG-020621-545-0009  
SCALE: 1:2,500

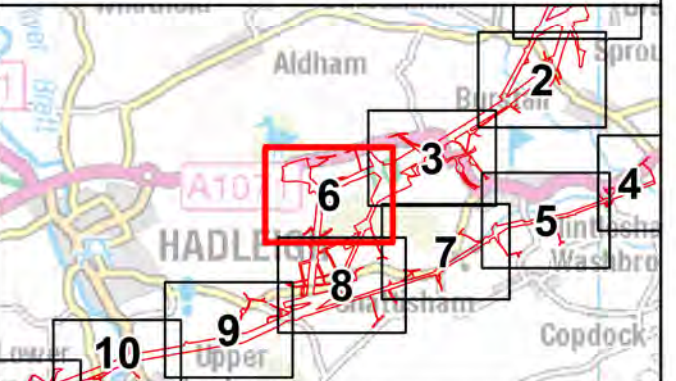
SHEET NO. 05  
NO. OF SHEETS 30

ISSUE: A





- Order limits
- Traffic regulation order reference point
- Traffic regulation order



NG Investment No. 21847

A	14/04/2023	Rev A for DCO application	NP	DF	RF
ISSUE	DATE	REMARKS	DRAWN	CHKD	APPD

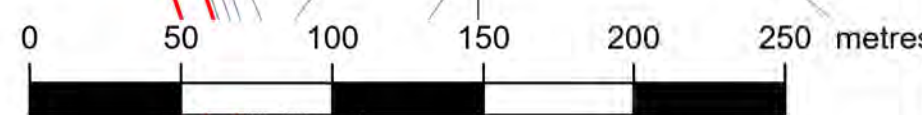
PROJECT: **Bramford to Twinstead  
Reinforcement**

TITLE :	Document 2.6 Traffic Regulation Order Plans
---------	--

CIRCUIT / SITE :	
Bramford – Pelham & Bramford – Braintree – Bulls Lodge	GIS

ORIGINATOR DRAWING NO.	A1
A1/TR/21847/006	




NG DRAWING No. BT-NG-020621-545-0009	SHEET NO. <b>06</b>	NO. OF SHEETS <b>30</b>	ISSUE <b>A</b>
SCALE : 1:2,500			

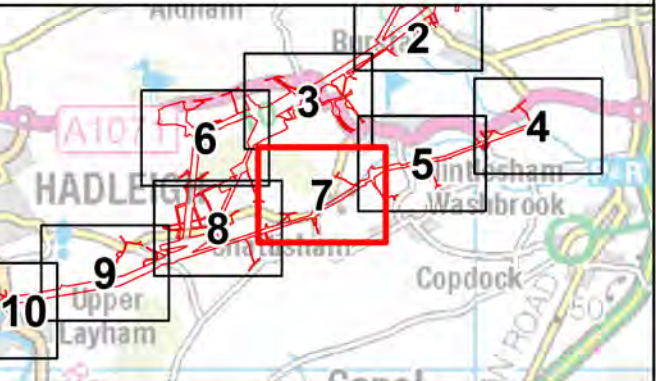




## Application Document 2.6

### Legend

-  Order limits
-  Traffic regulation order reference point
-  Traffic regulation order



Investment No. 21847

PROJECT: **Bramford to Twinstead  
Reinforcement**

TITLE:	Document 2.6 Traffic Regulation Order Plans
--------	--

CIRCUIT / SITE : Bramford – Pelham & Bramford – Braintree – Bulls Lodge			GIS
ORIGINATOR DRAWING NO. A1/TR/21847/007			A1
NG DRAWING No. BT-NG-020621-545-0009	SHEET NO. 07	NO. OF SHEETS 30	ISSUE: A
SCALE : 1:2,500			

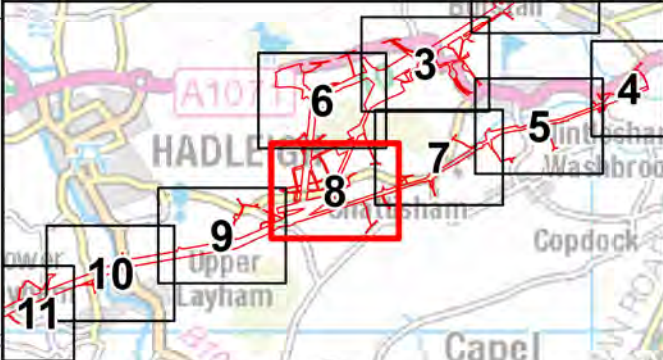
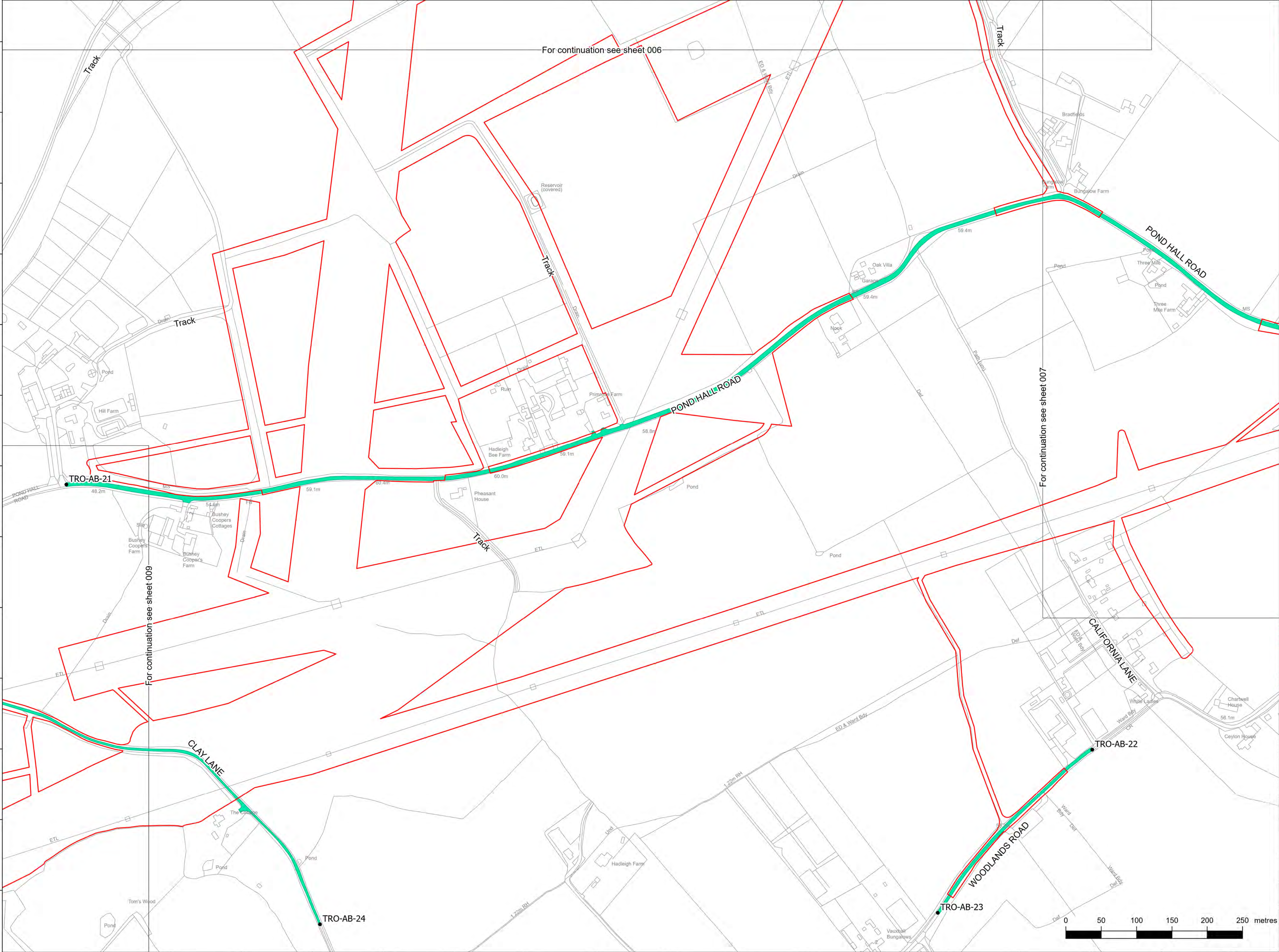




Reproduced from Ordnance Survey maps by permission of Ordnance Survey on behalf of the controller of His Majesty's Stationery Office. © Crown Copyright Ordnance Survey, Licence no. 0100059731


Legend

- Order limits
- Traffic regulation order reference point
- Traffic regulation order



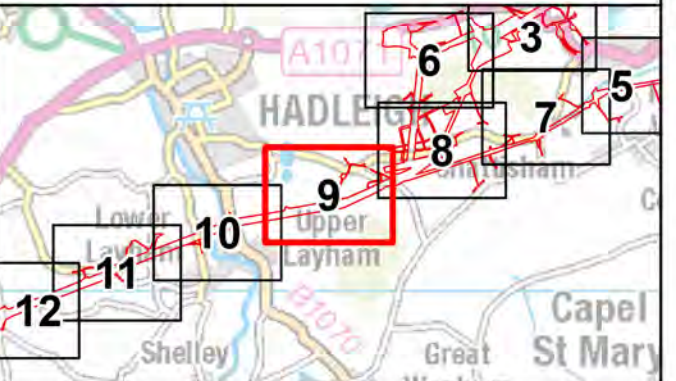
Reference should be made to Document 2.1 Guide to the Plans which provides further information on what the plans show.

NG Investment No. 21847				
A	14/04/2023	Rev A for DCO application	NP	DF
ISSUE	DATE	REMARKS	DRAWN	CHKD
PROJECT: Bramford to Twinstead Reinforcement				
nationalgrid				
TITLE: Document 2.6 Traffic Regulation Order Plans				
CIRCUIT / SITE: Bramford – Pelham & Bramford – Braintree – Bulls Lodge			GIS	
ORIGINATOR DRAWING NO. A1/TR/21847/008			A1	
NG DRAWING No. BT-NG-020621-545-0009		SHEET NO. 08		NO. OF SHEETS 30
SCALE: 1:2,500		ISSUE: A		





- Order limits
- Traffic regulation order reference point
- Traffic regulation order



NG Investment No. 21847

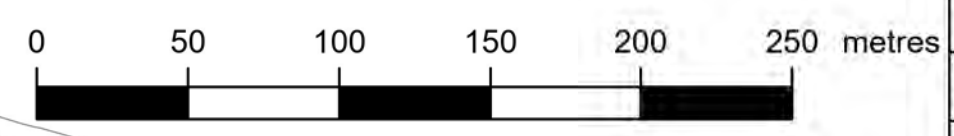
A	14/04/2023	Rev A for DCO application	NP	DF	RF
ISSUE	DATE	REMARKS	DRAWN	CHECKD	APPD

national**grid**

CIRCUIT / SITE :	Bramford – Pelham & Bramford – Braintree – Bulls Lodge	GIS
------------------	---	-----

ORIGINATOR DRAWING NO.	A1
A1/TR/21847/009	

NG DRAWING No. BT-NG-020621-545-0009	SHEET NO. 09	NO. OF SHEETS 30	ISSUE A
SCALE : 1:2,500			



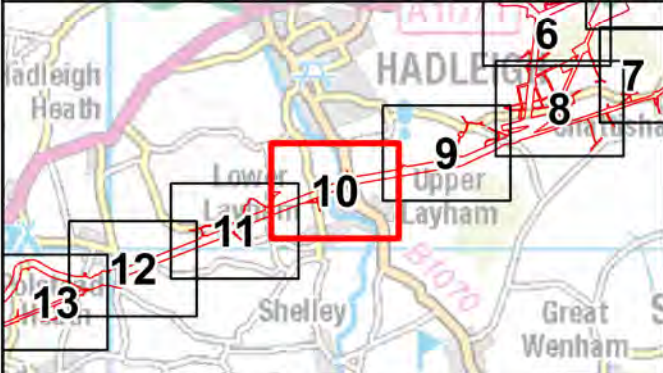
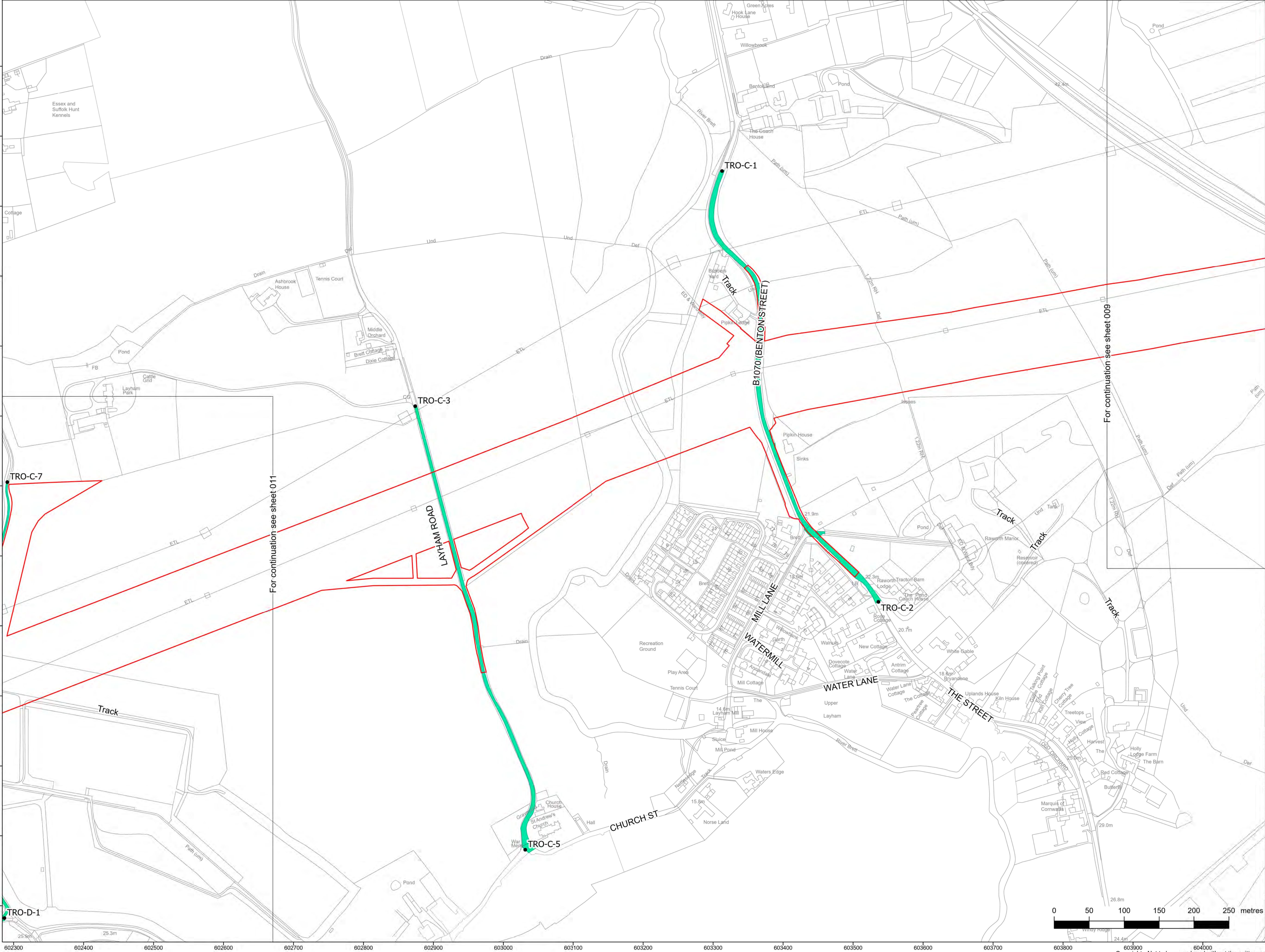




Reproduced from Ordnance Survey maps by permission of Ordnance Survey on behalf of the controller of His Majesty's Stationery Office. © Crown Copyright Ordnance Survey, Licence no. 0100059731

Legend

- Order limits
- Traffic regulation order reference point
- Traffic regulation order



Reference should be made to Document 2.1 Guide to the Plans which provides further information on what the plans show.

NG Investment No. 21847

ISSUE	DATE	REMARKS	DRAWN	CHKD	APPD
A	14/04/2023	Rev A for DCO application	NP	DF	RF

PROJECT: Bramford to Twinstead Reinforcement

**nationalgrid**

TITLE: Document 2.6  
Traffic Regulation Order Plans

CIRCUIT / SITE: Bramford – Pelham & Bramford  
– Braintree – Bulls Lodge

GIS

ORIGINATOR DRAWING NO. A1/TR/21847/010

A1

NG DRAWING No. BT-NG-020621-545-0009

SHEET NO. 10

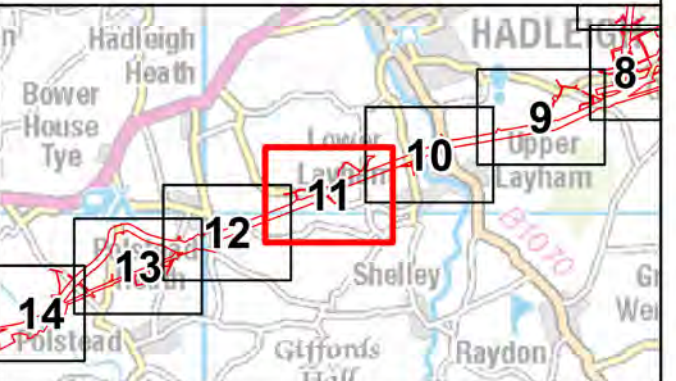
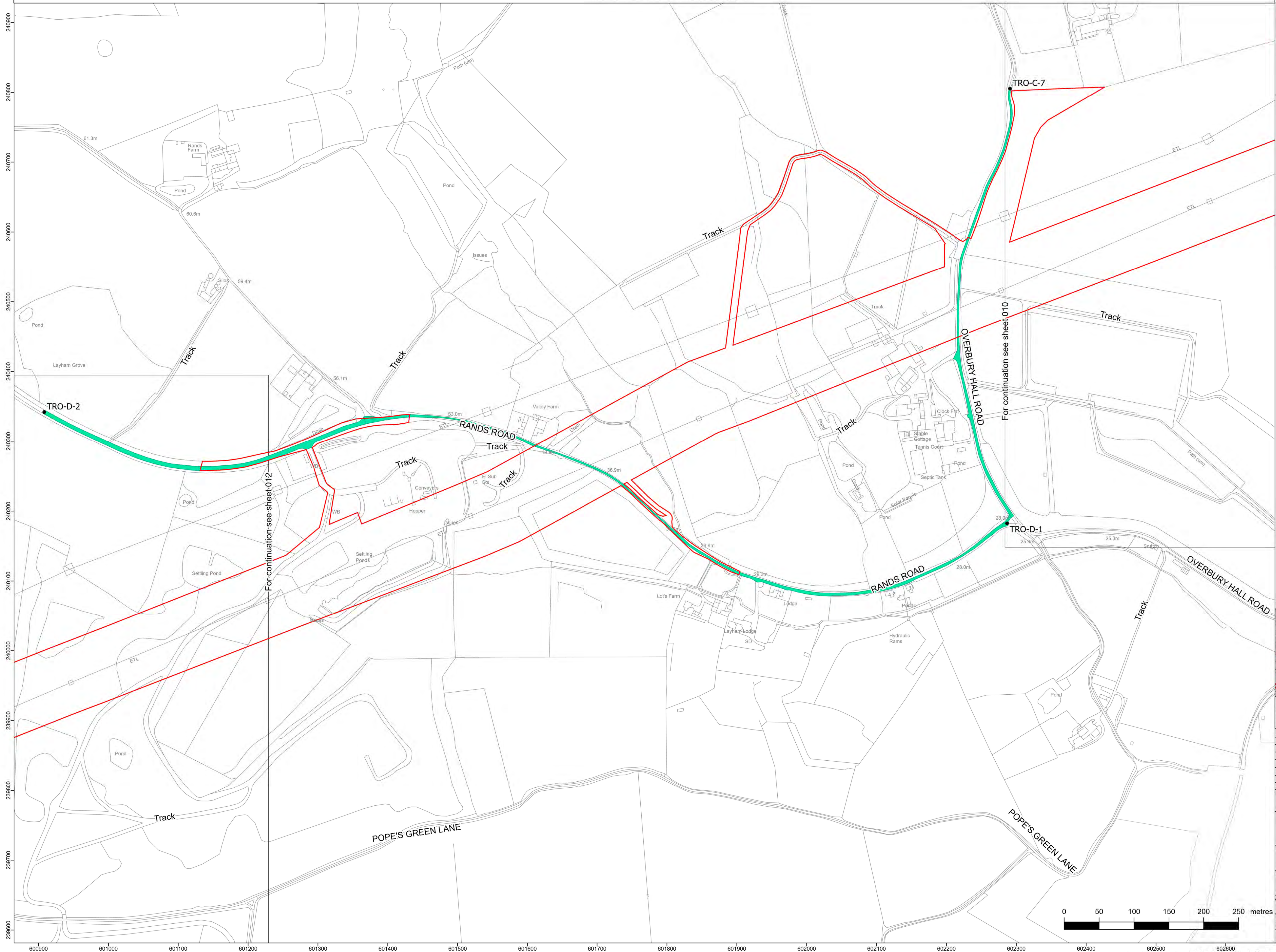
NO. OF SHEETS 30

ISSUE: A

SCALE: 1:2,500



- Order limits
- Traffic regulation order reference point
- Traffic regulation order



Reference should be made to Document 2.1 Guide to the Plans which provides further information on what the plans show.

NG Investment No. 21847


A	14/04/2023	Rev A for DCO application	NP	DF	RF
ISSUE	DATE	REMARKS	DRAWN	CHKD	APPD
PROJECT: Bramford to Twinstead					

nationalgrid

TITLE :	Document 2.6 Traffic Regulation Order Plans
---------	--

CIRCUIT / SITE :	Bramford – Pelham & Bramford – Braintree – Bulls Lodge	GIS
------------------	---	-----

ORIGINATOR DRAWING NO.	A1
A1/TR/21847/011	

NG DRAWING No. BT-NG-020621-545-0009	SHEET NO. 11	NO. OF SHEETS 30	ISSUE: A
SCALE : 1:2,500			

Copyright - Not to be reproduced without the written permission of the National Grid Electricity Transmission plc

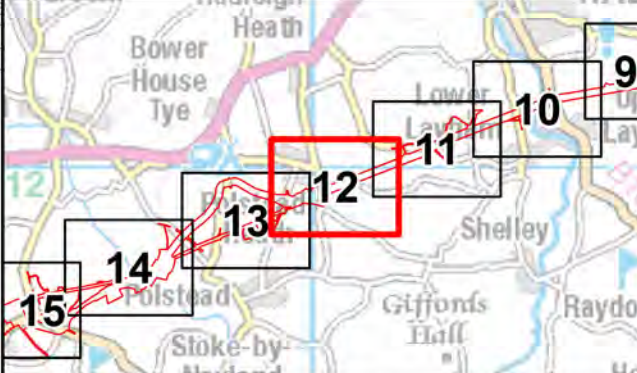
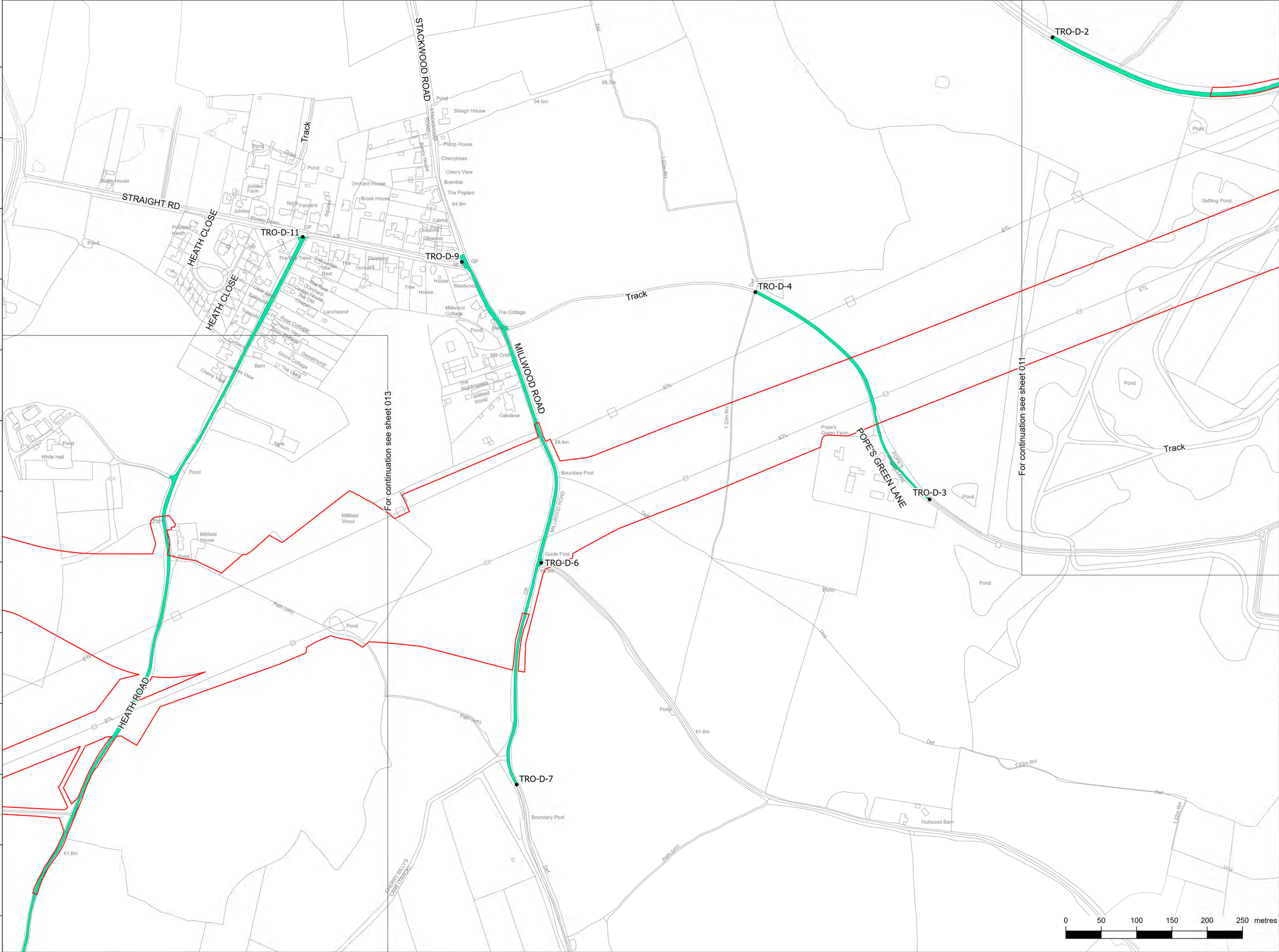




Reproduced from Ordnance Survey maps by permission of Ordnance Survey on behalf of the controller of His Majesty's Stationery Office. © Crown Copyright Ordnance Survey, Licence no. 0100059731

Legend

- Order limits
- Traffic regulation order reference point
- Traffic regulation order



Reference should be made to Document 2.1 Guide to the Plans which provides further information on what the plans show.

NG Investment No. 21847

ISSUE	DATE	REMARKS	DRAWN	CHKD	APPD
A	14/04/2023	Rev A for DCO application	NP	DF	RF

PROJECT: Bramford to Twinstead Reinforcement

**nationalgrid**

TITLE: Document 2.6  
Traffic Regulation Order Plans

CIRCUIT / SITE: Bramford – Pelham & Bramford  
– Braintree – Bulls Lodge

GIS

ORIGINATOR DRAWING NO. A1/TR/21847/012

A1

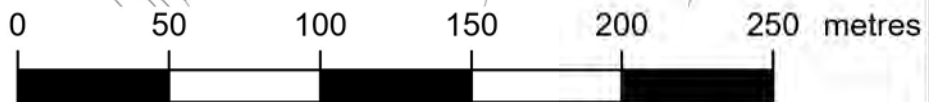
NG DRAWING No. BT-NG-020621-545-0009

SHEET NO. 12

NO. OF SHEETS 30

ISSUE: A

SCALE: 1:2,500



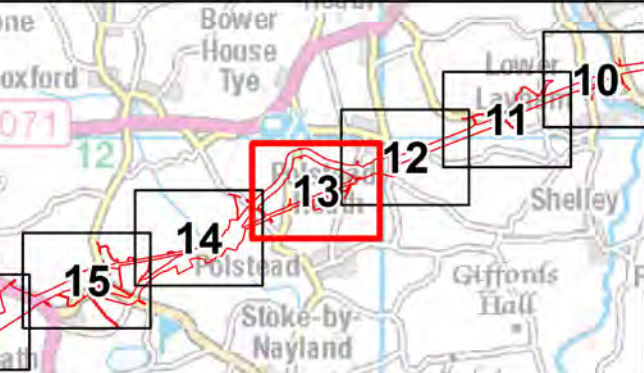
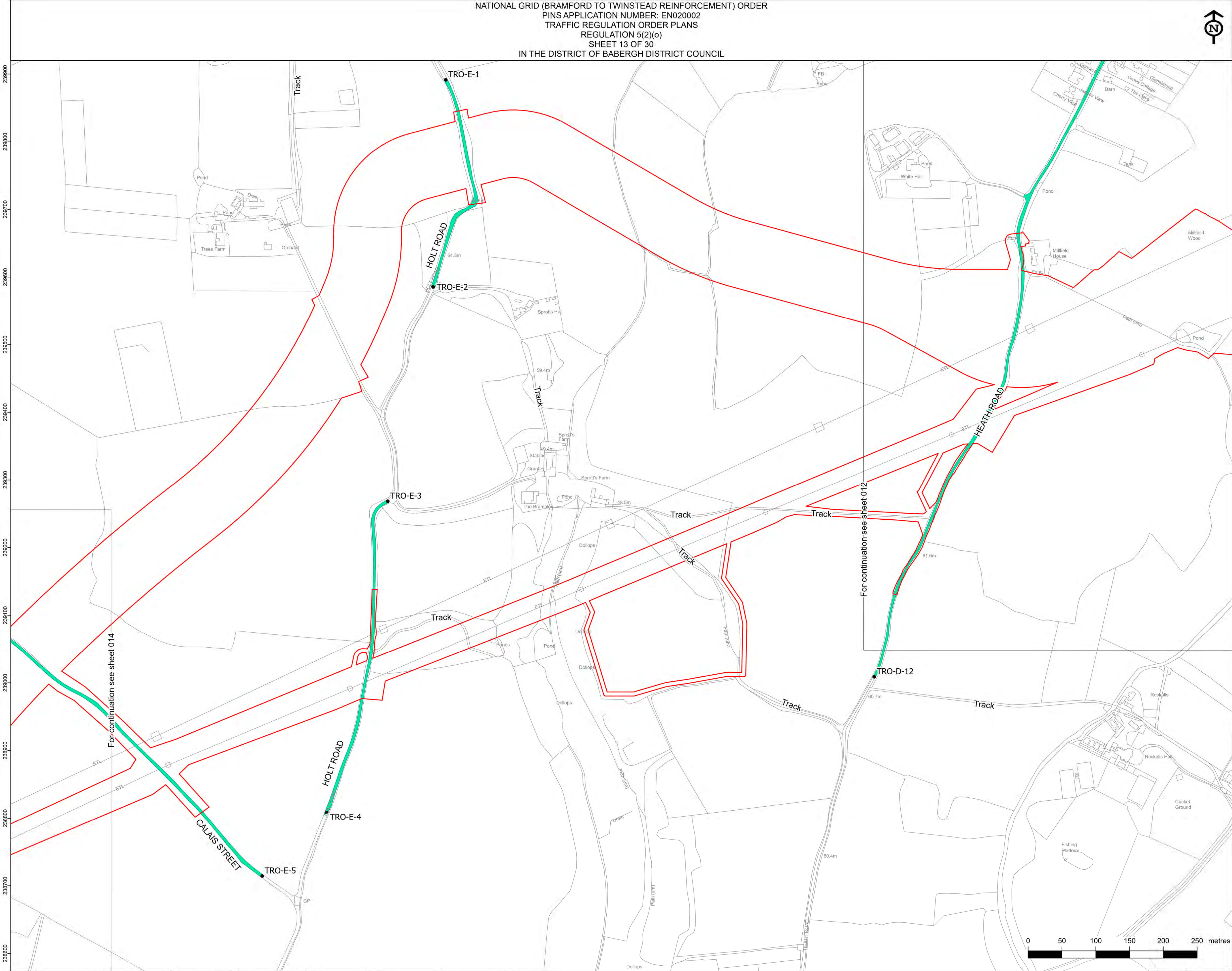




Reproduced from Ordnance Survey maps by permission of Ordnance Survey on behalf of the controller of His Majesty's Stationery Office. © Crown Copyright Ordnance Survey, Licence no. 0100059731

Legend

- Order limits
- Traffic regulation order reference point
- Traffic regulation order



Reference should be made to Document 2.1 Guide to the Plans which provides further information on what the plans show.

NG Investment No. 21847

A	14/04/2023	Rev A for DCO application	NP	DF	RF
ISSUE	DATE	REMARKS	DRAWN	CHKD	APPD
PROJECT					

**nationalgrid**

TITLE: Document 2.6  
Traffic Regulation Order Plans

CIRCUIT / SITE: Bramford – Pelham & Bramford  
– Braintree – Bulls Lodge

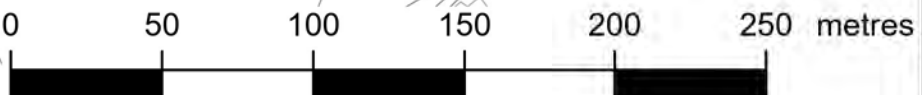
GIS

ORIGINATOR DRAWING NO. A1/TR/21847/013

A1

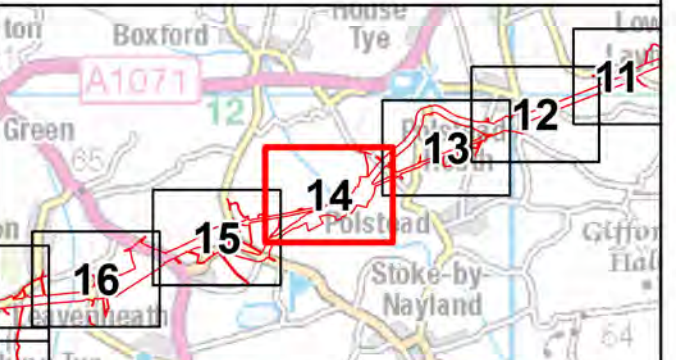
NG DRAWING No. BT-NG-020621-545-0009  
SCALE: 1:2,500

SHEET NO. 13  
NO. OF SHEETS 30  
ISSUE: A





- Order limits
- Traffic regulation order reference point
- Traffic regulation order



Reference should be made to Document 2.1 Guide to the Plans which provides further information on what the plans show.

NG Investment No. 21847

A	14/04/2023	Rev A for DCO application	NP	DF	RF
ISSUE	DATE	REMARKS	DRAWN	CHKD	APPD

### Bramford to Twinstead Reinforcement

**nationalgrid**

TITLE : Document 2.6  
Traffic Regulation Order Plans

CIRCUIT / SITE :	Bramford – Pelham & Bramford – Braintree – Bulls Lodge	GIS
------------------	---	-----

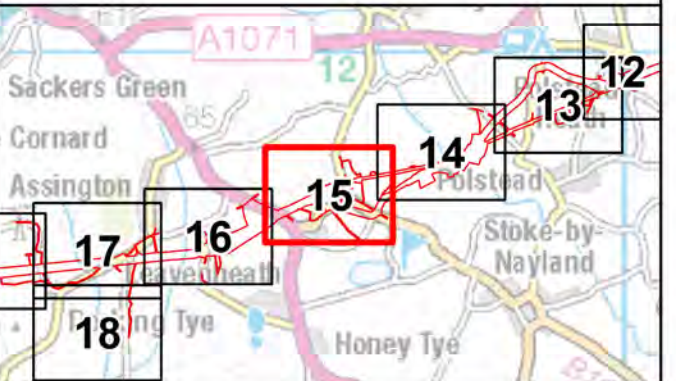
ORIGINATOR DRAWING NO.	A1
A1/TR/21847/014	

NG DRAWING No. BT-NG-020621-545-0009	SHEET NO. 14	NO. OF SHEETS 30	ISSUE A
SCALE : 1:2,500			





- Order limits
- Traffic regulation order reference point
- Traffic regulation order



Reference should be made to Document 2.1 Guide to the Plans which provides further information on what the plans show.

NG Investment No. 21847

A	14/04/2023	Rev A for DCO application	NP	DF	RF	
ISSUE	DATE	REMARKS	DRAWN	CHKD	APPD	

## Bramford to Twinstead Reinforcement

**nationalgrid**

TITLE :	Document 2.6 Traffic Regulation Order Plans
---------	--

CIRCUIT / SITE :	Bramford – Pelham & Bramford – Braintree – Bulls Lodge	GIS
------------------	---	-----

ORIGINATOR DRAWING NO.	A1
A1/TR/21847/015	

NG DRAWING No. BT-NG-020621-545-0009	SHEET NO.	NO. OF SHEETS	ISSUE:
SCALE : 1:2 500	15	30	A

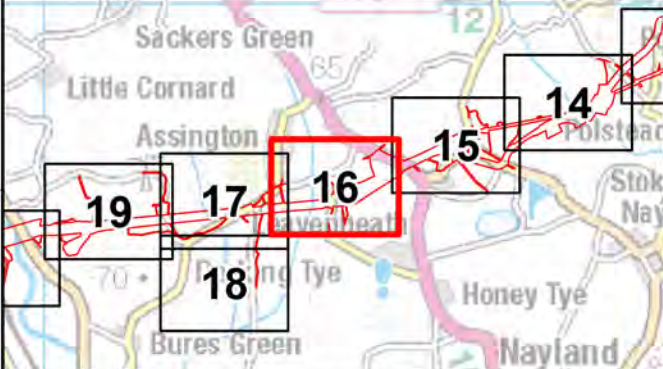
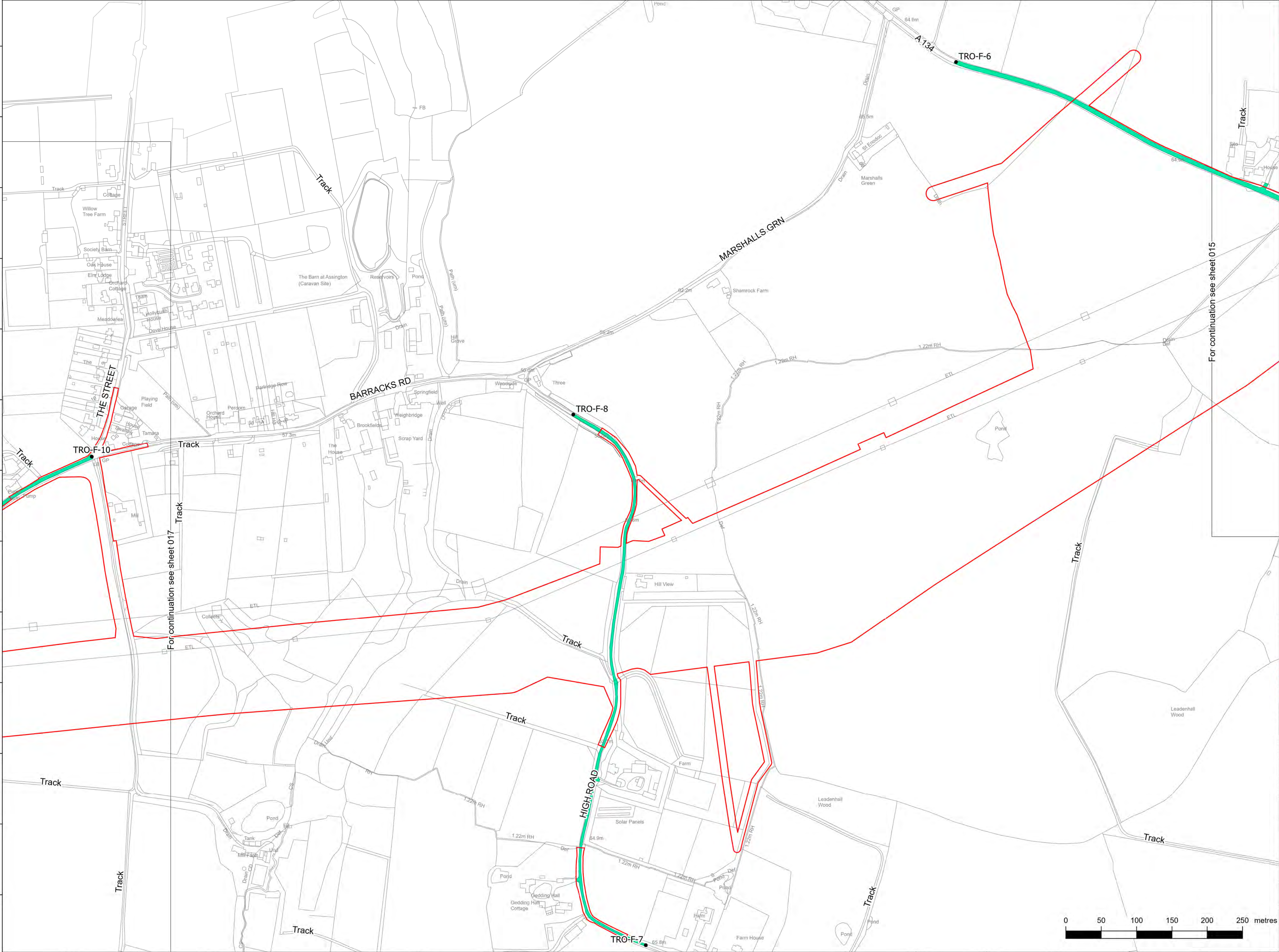




Reproduced from Ordnance Survey maps by permission of Ordnance Survey on behalf of the controller of His Majesty's Stationery Office. © Crown Copyright Ordnance Survey, Licence no. 0100059731

Legend

- Order limits
- Traffic regulation order reference point
- Traffic regulation order



Reference should be made to Document 2.1 Guide to the Plans which provides further information on what the plans show.

NG Investment No. 21847				
A	14/04/2023	Rev A for DCO application	NP	DF
ISSUE	DATE	REMARKS	DRAWN	CHKD
PROJECT: Bramford to Twinstead Reinforcement				

nationalgrid		
Document 2.6 Traffic Regulation Order Plans		
CIRCUIT / SITE: Bramford – Pelham & Bramford – Braintree – Bulls Lodge		GIS
ORIGINATOR DRAWING NO. A1/TR/21847/016		A1
NG DRAWING No. BT-NG-020621-545-0009	SHEET NO. 16	NO. OF SHEETS 30
SCALE: 1:2,500		ISSUE: A

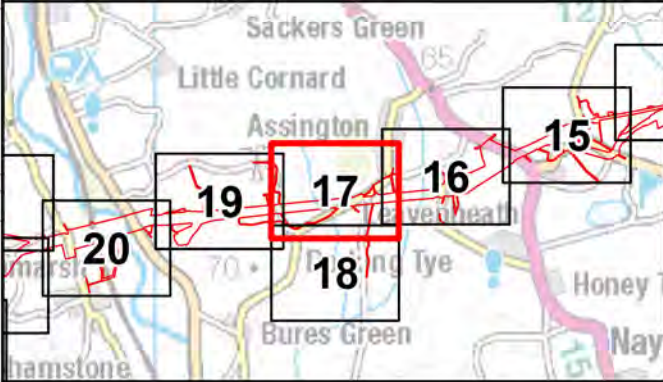
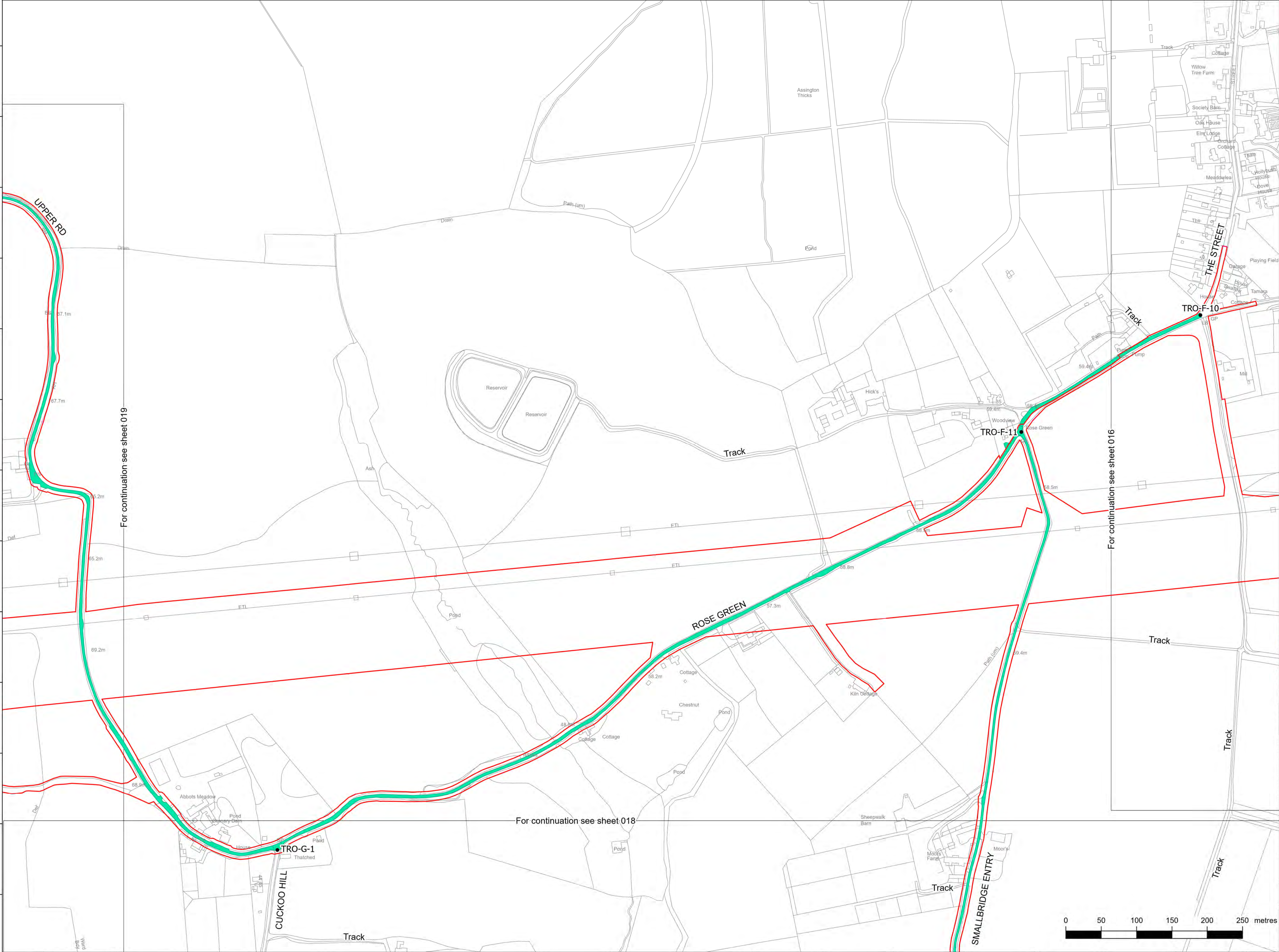




Reproduced from Ordnance Survey maps by permission of Ordnance Survey on behalf of the controller of His Majesty's Stationery Office. © Crown Copyright Ordnance Survey, Licence no. 0100059731

Legend

- Order limits
- Traffic regulation order reference point
- Traffic regulation order



Reference should be made to Document 2.1 Guide to the Plans which provides further information on what the plans show.

NG Investment No. 21847

A	14/04/2023	Rev A for DCO application	NP	DF	RF
ISSUE	DATE	REMARKS	DRAWN	CHKD	APPD

PROJECT: Bramford to Twinstead Reinforcement

**nationalgrid**

TITLE: Document 2.6  
Traffic Regulation Order Plans

CIRCUIT / SITE: Bramford – Pelham & Bramford  
– Braintree – Bulls Lodge

GIS

ORIGINATOR DRAWING NO. A1/TR/21847/017

A1

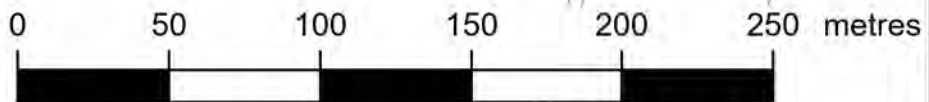
NG DRAWING No. BT-NG-020621-545-0009

SHEET NO. 17

NO. OF SHEETS 30

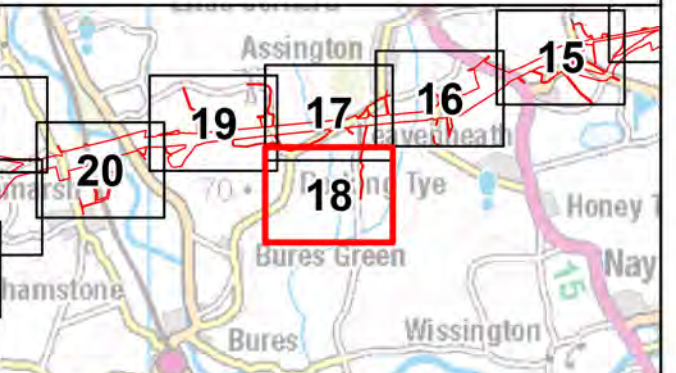
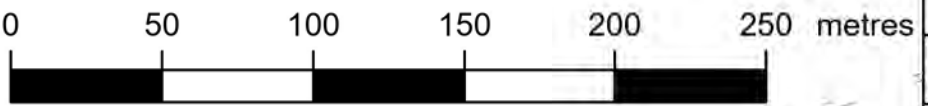
ISSUE: A

SCALE: 1:2,500





- Order limits
- Traffic regulation order reference point
- Traffic regulation order



Reference should be made to Document 2.1 Guide to the Plans which provides further information on what the plans show.

NG Investment No. 21847

A	14/04/2023	Rev A for DCO application	NP	DF	RF
ISSUE	DATE	REMARKS	DRAWN	CHKD	APPD

## Bramford to Twinstead Reinforcement

**nationalgrid**

TITLE :	Document 2.6 Traffic Regulation Order Plans
---------	--

CIRCUIT / SITE :	Bramford – Pelham & Bramford – Braintree – Bulls Lodge	GIS
------------------	---	-----

ORIGINATOR DRAWING NO.	A1
A1/TR/21847/018	

NG DRAWING No. BT-NG-020621-545-0009	SHEET NO. 18	NO. OF SHEETS 30	ISSUE: A
SCALE : 1:2,500			

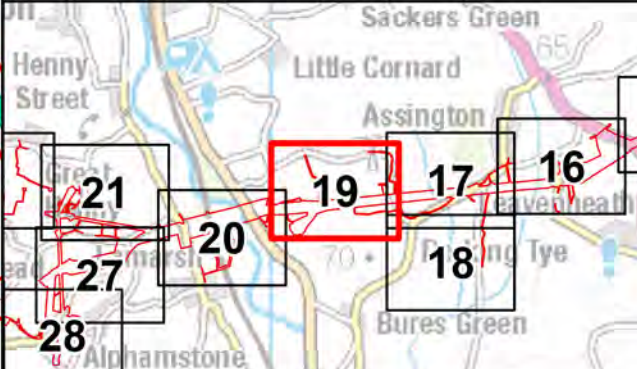
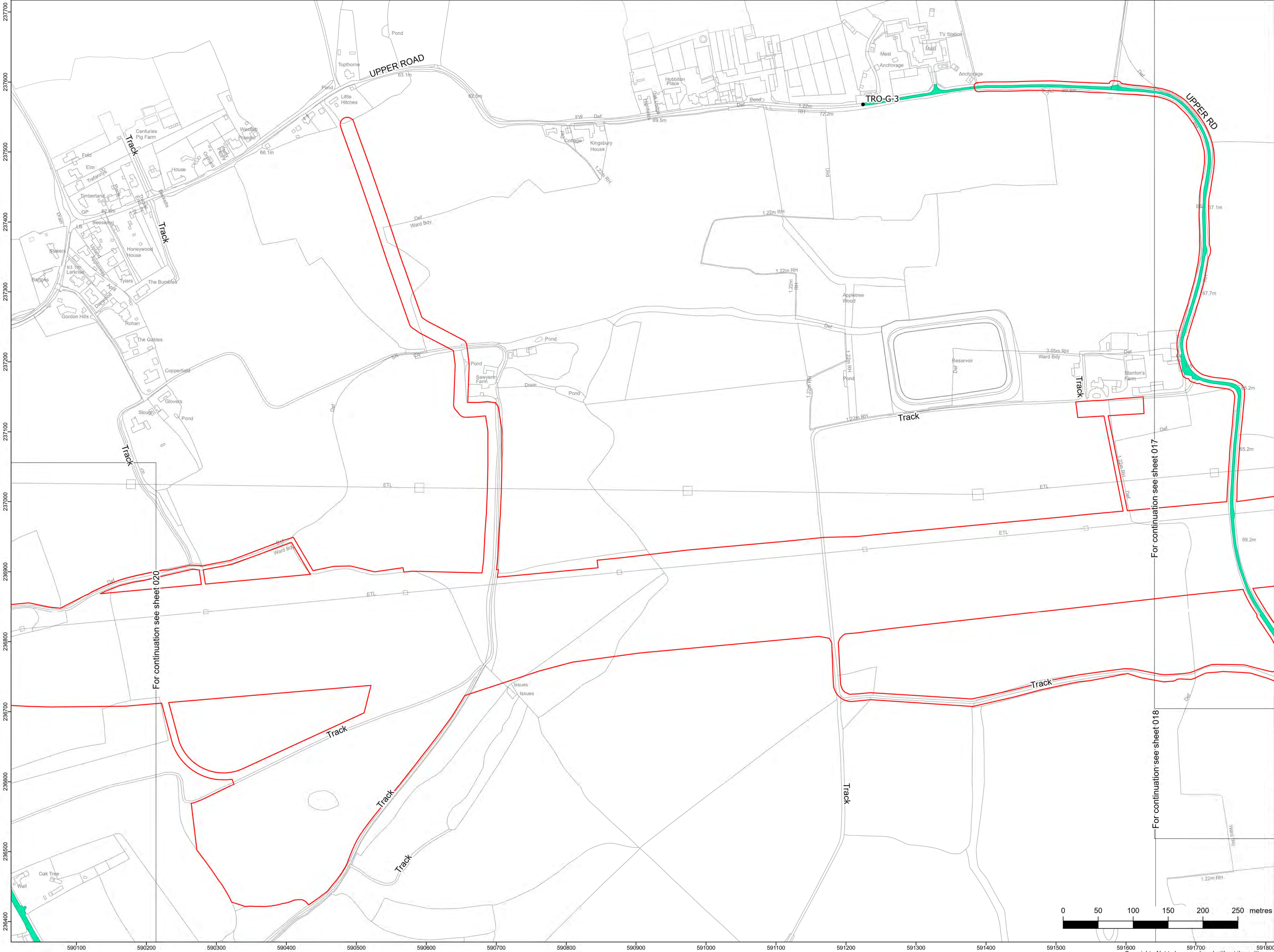




Reproduced from Ordnance Survey maps by permission of Ordnance Survey on behalf of the controller of His Majesty's Stationery Office. © Crown Copyright Ordnance Survey, Licence no. 0100059731

Legend

- Order limits
- Traffic regulation order reference point
- Traffic regulation order



Reference should be made to Document 2.1 Guide to the Plans which provides further information on what the plans show.

NG Investment No. 21847

ISSUE	DATE	REMARKS	DRAWN	CHKD	APPD
A	14/04/2023	Rev A for DCO application	NP	DF	RF

PROJECT: Bramford to Twinstead Reinforcement

**nationalgrid**

TITLE: Document 2.6  
Traffic Regulation Order Plans

CIRCUIT / SITE: Bramford – Pelham & Bramford  
– Braintree – Bulls Lodge

GIS

ORIGINATOR DRAWING NO. A1/TR/21847/019

A1

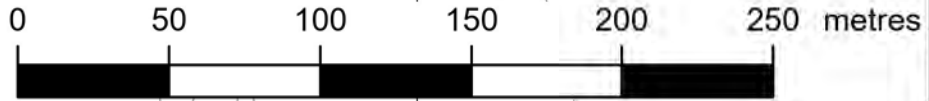
NG DRAWING No. BT-NG-020621-545-0009

SHEET NO. 19

NO. OF SHEETS 30

ISSUE: A

SCALE: 1:2,500



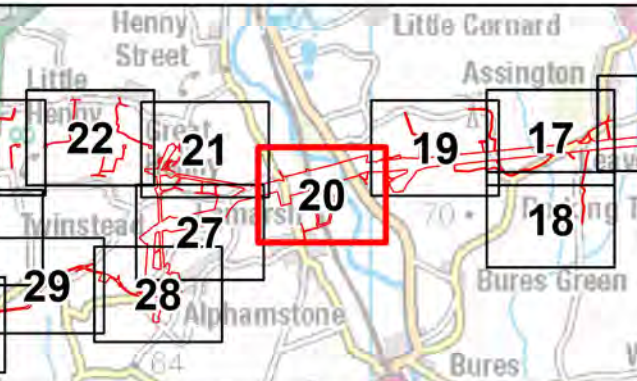
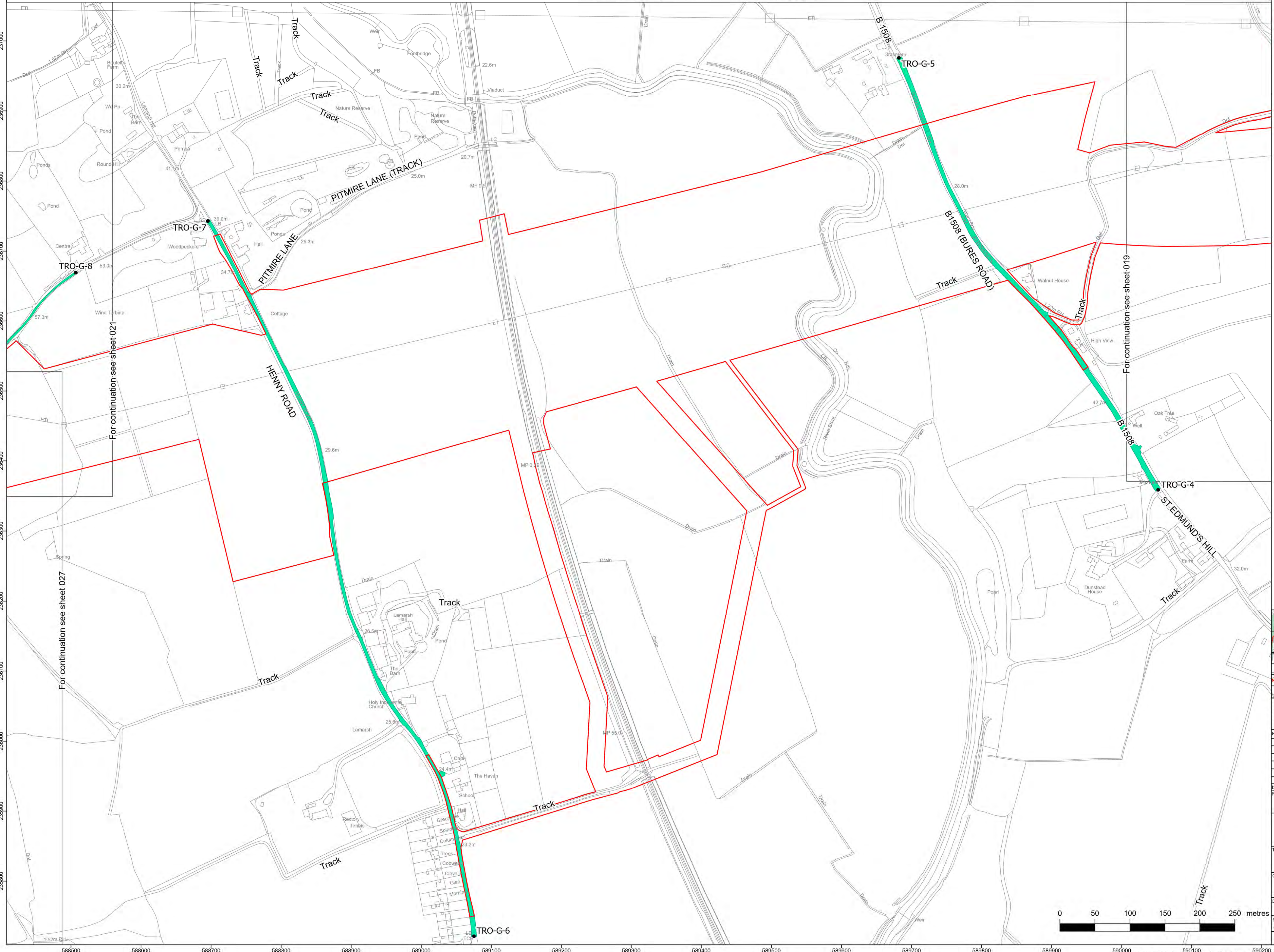




Reproduced from Ordnance Survey maps by permission of Ordnance Survey on behalf of the controller of His Majesty's Stationery Office. © Crown Copyright Ordnance Survey, Licence no. 0100059731

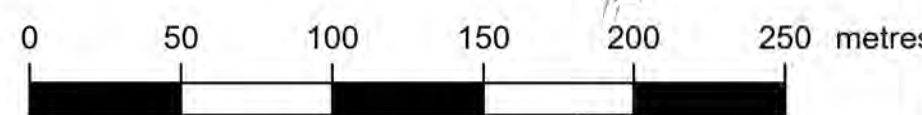
Legend

- Order limits
- Traffic regulation order reference point
- Traffic regulation order



Reference should be made to Document 2.1 Guide to the Plans which provides further information on what the plans show.

NG Investment No. 21847					
A	14/04/2023	Rev A for DCO application	NP	DF	RF
ISSUE	DATE	REMARKS	DRAWN	CHKD	APPD
PROJECT: Bramford to Twinstead Reinforcement					
nationalgrid					
TITLE: Document 2.6 Traffic Regulation Order Plans					
CIRCUIT / SITE: Bramford – Pelham & Bramford – Braintree – Bulls Lodge			GIS		
ORIGINATOR DRAWING NO. A1/TR/21847/020			A1		
NG DRAWING NO. BT-NG-020621-545-0009		SHEET NO. 20	NO. OF SHEETS 30	ISSUE: A	
SCALE: 1:2,500					



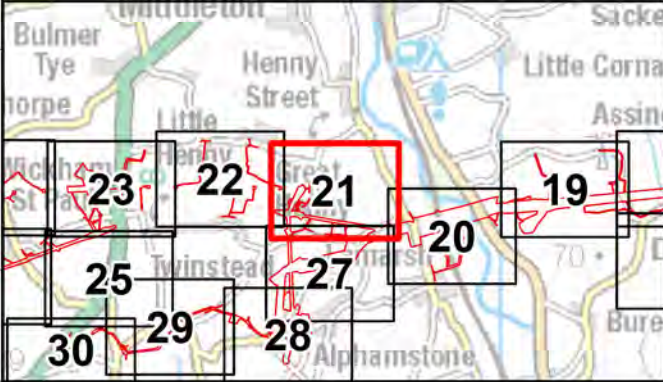




Reproduced from Ordnance Survey maps by permission of Ordnance Survey on behalf of the controller of His Majesty's Stationery Office. © Crown Copyright Ordnance Survey, Licence no. 0100059731

Legend

- Order limits
- Traffic regulation order reference point
- Traffic regulation order

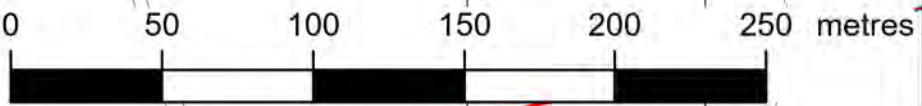


Reference should be made to Document 2.1 Guide to the Plans which provides further information on what the plans show.

G Investment No. 21847					
A	14/04/2023	Rev A for DCO application	NP	DF	RF
ISSUE	DATE	REMARKS	DRAWN	CHKD	APPD
PROJECT: Bramford to Twinstead Reinforcement					

**nationalgrid**

Document 2.6 Traffic Regulation Order Plans		
CIRCUIT / SITE: Bramford – Pelham & Bramford – Braintree – Bulls Lodge		GIS
ORIGINATOR DRAWING NO. A1/TR/21847/021		A1
NG DRAWING No. BT-NG-020621-545-0009	SHEET NO. 21	NO. OF SHEETS 30
SCALE: 1:2,500		ISSUE: A



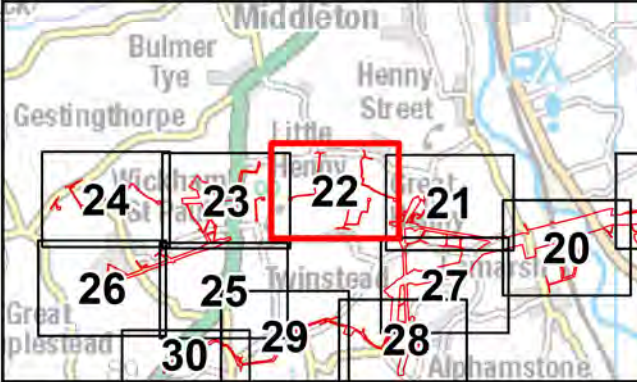
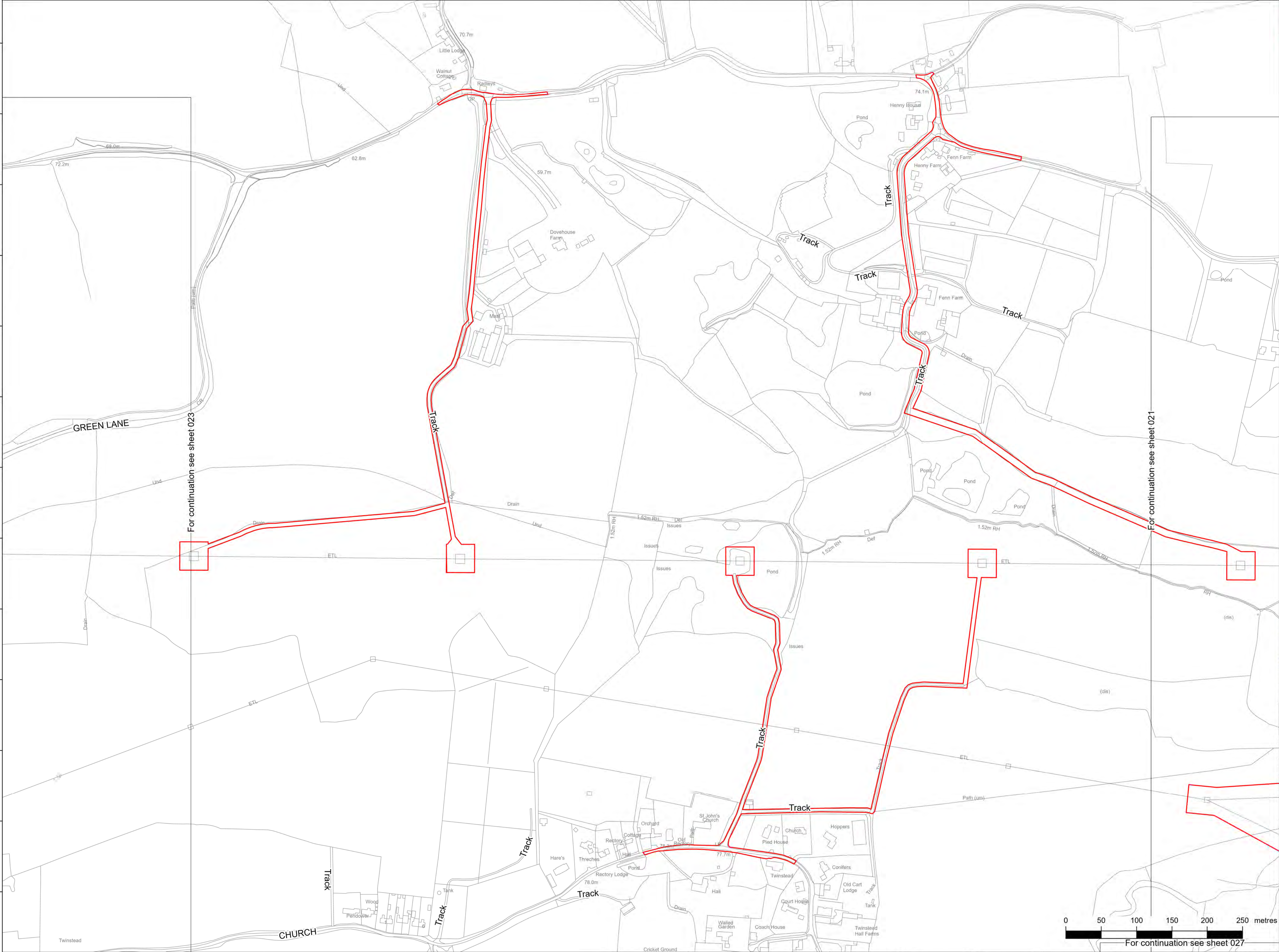




Reproduced from Ordnance Survey maps by permission of Ordnance Survey on behalf of the controller of His Majesty's Stationery Office. © Crown Copyright Ordnance Survey, Licence no. 0100059731

Legend

- Order limits
- Traffic regulation order reference point
- Traffic regulation order



Reference should be made to Document 2.1 Guide to the Plans which provides further information on what the plans show.

NG Investment No. 21847

ISSUE	DATE	REMARKS	DRAWN	CHKD	APPD
A	14/04/2023	Rev A for DCO application	NP	DF	RF

PROJECT: Bramford to Twinstead Reinforcement

**nationalgrid**

TITLE: Document 2.6  
Traffic Regulation Order Plans

CIRCUIT / SITE: Bramford – Pelham & Bramford – Braintree – Bulls Lodge

GIS

ORIGINATOR DRAWING NO. A1/TR/21847/022

A1


NG DRAWING No. BT-NG-020621-545-0009

SHEET NO. 22

NO. OF SHEETS 30

ISSUE: A

SCALE: 1:2,500



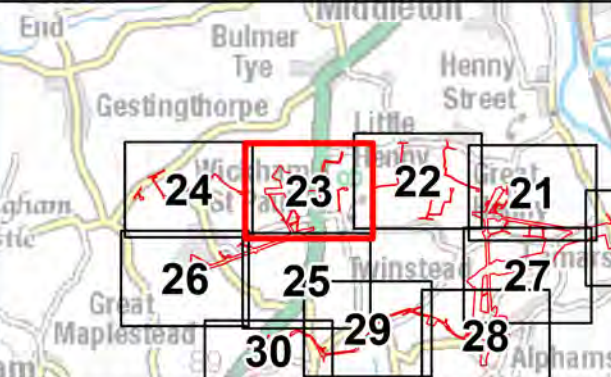
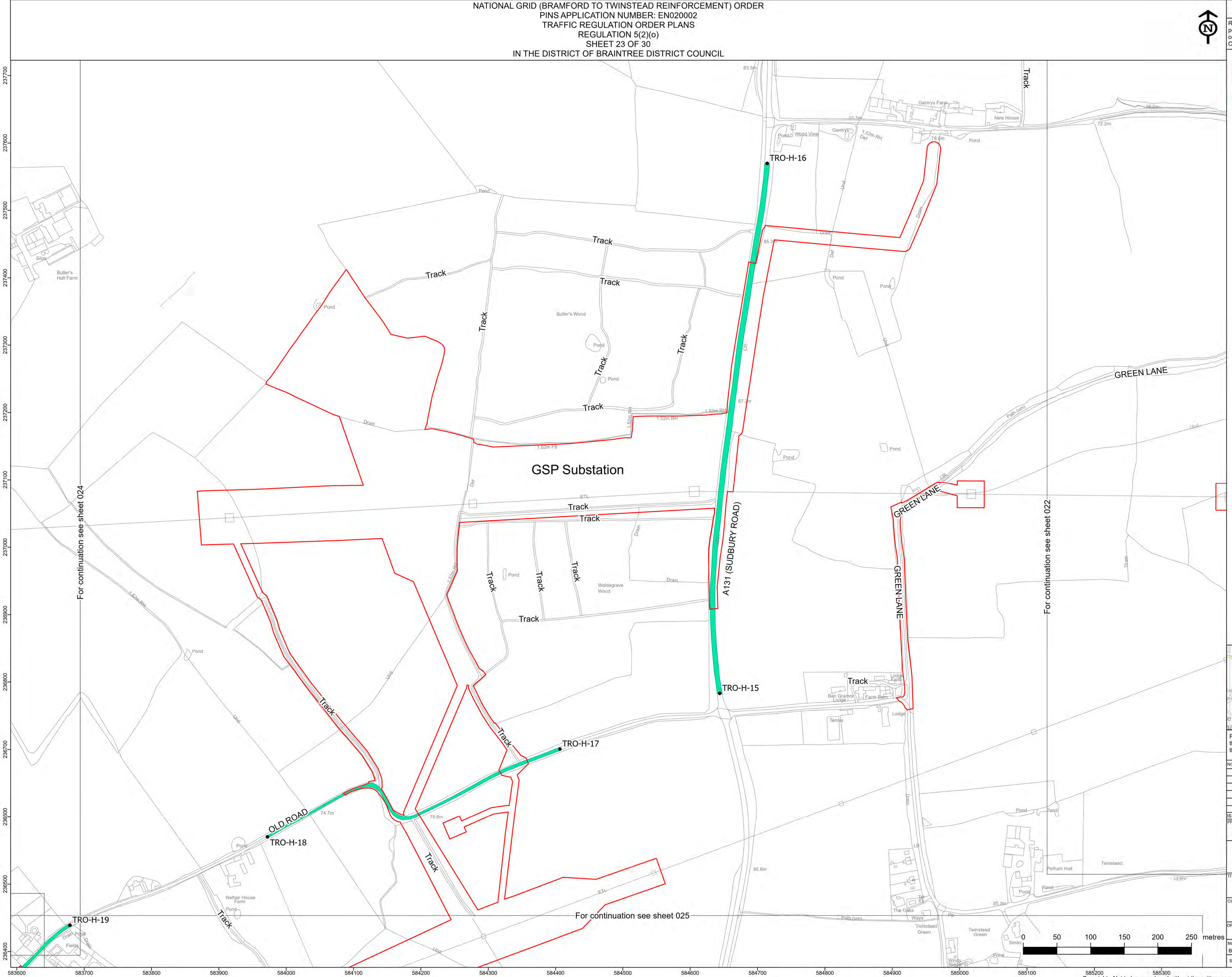




Reproduced from Ordnance Survey maps by permission of Ordnance Survey on behalf of the controller of His Majesty's Stationery Office. © Crown Copyright Ordnance Survey, Licence no. 0100059731

Legend

- Order limits
- Traffic regulation order reference point
- Traffic regulation order



Reference should be made to Document 2.1 Guide to the Plans which provides further information on what the plans show.

G Investment No. 21847					
A	14/04/2023	Rev A for DCO application	NP	DF	R
SUE	DATE	REMARKS	DRAWN	CHKD	APPD
PROJECT: Bramford to Twinstead Reinforcement					

**nationalgrid**

Document 2.6 Traffic Regulation Order Plans		
CIRCUIT / SITE: Bramford – Pelham & Bramford – Braintree – Bulls Lodge		GIS
ORIGINATOR DRAWING NO. A1/TR/21847/023		A1
NG DRAWING No. BT-NG-020621-545-0009	SHEET NO. 23	NO. OF SHEETS 30
SCALE: 1:2,500		ISSUE: A

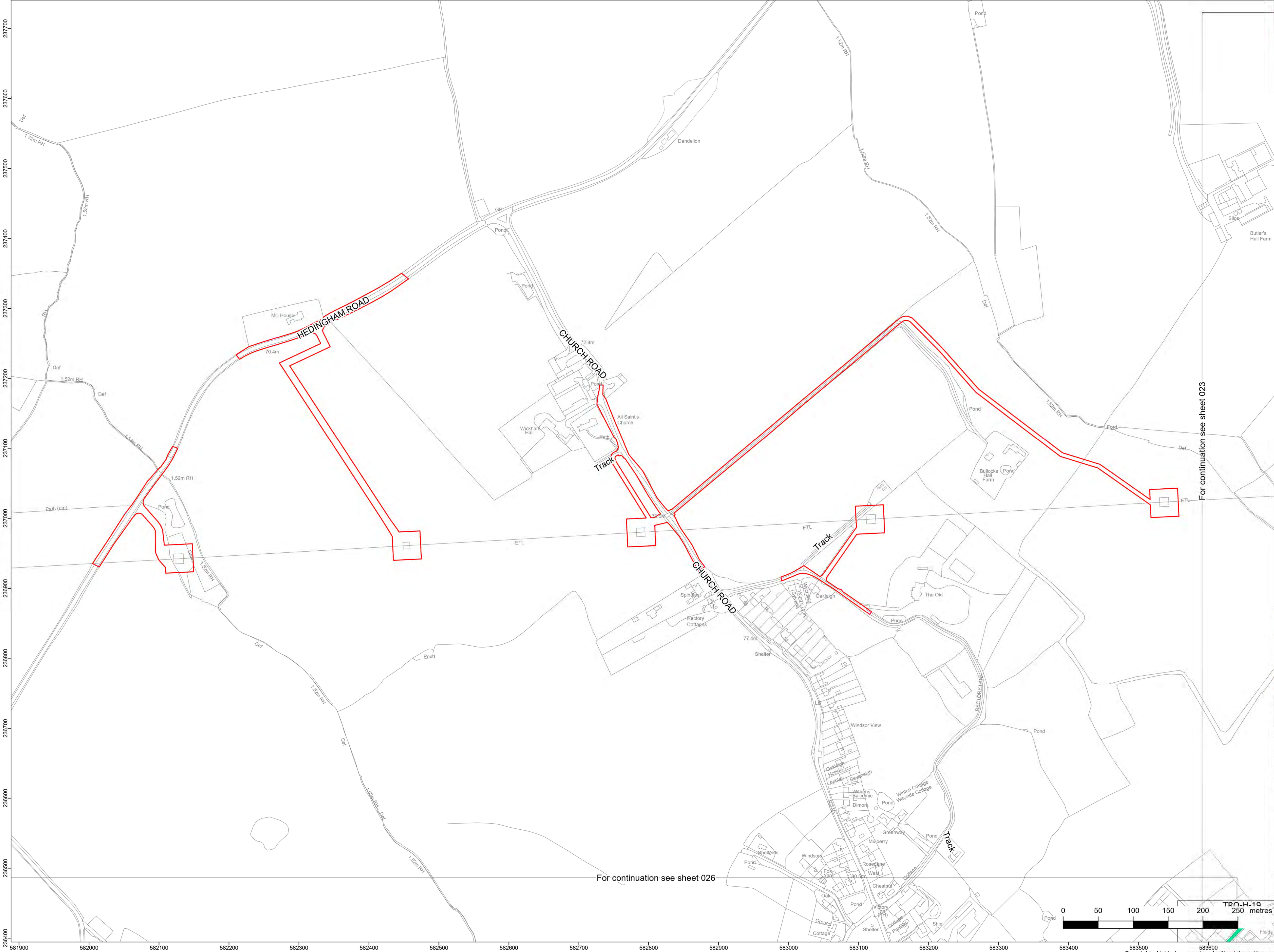




Reproduced from Ordnance Survey maps by permission of Ordnance Survey on behalf of the controller of His Majesty's Stationery Office. © Crown Copyright Ordnance Survey, Licence no. 0100059731

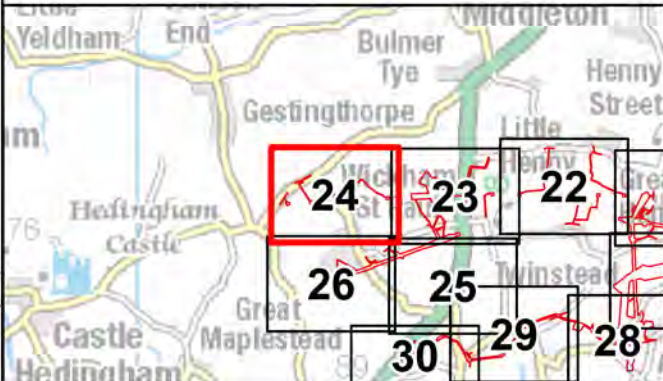
Legend

- Order limits
- Traffic regulation order reference point
- Traffic regulation order



For continuation see sheet 023

For continuation see sheet 026

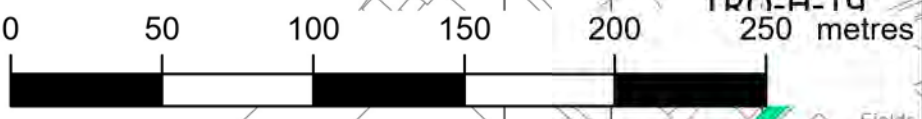


Reference should be made to Document 2.1 Guide to the Plans which provides further information on what the plans show.

NG Investment No. 21847					
A	14/04/2023	Rev A for DCO application	NP	DF	RF
ISSUE	DATE	REMARKS	DRAWN	CHKD	APPD
PROJECT: Bramford to Twinstead Reinforcement					

**nationalgrid**

TITLE: Document 2.6 Traffic Regulation Order Plans		
CIRCUIT / SITE: Bramford – Pelham & Bramford – Braintree – Bulls Lodge		GIS
ORIGINATOR DRAWING NO. A1/TR/21847/024		A1
NO DRAWING No. BT-NG-020621-545-0009	SHEET NO. 24	NO. OF SHEETS 30
SCALE: 1:2,500		ISSUE: A



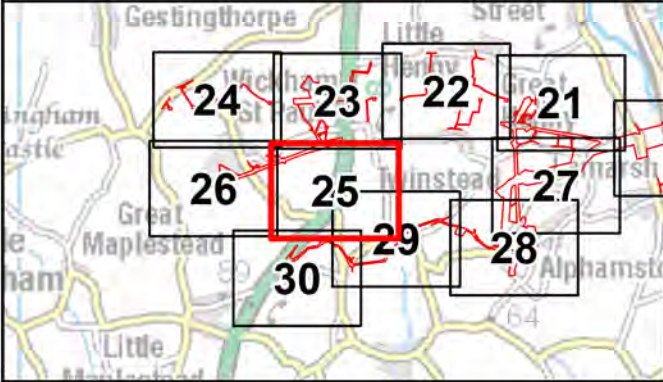
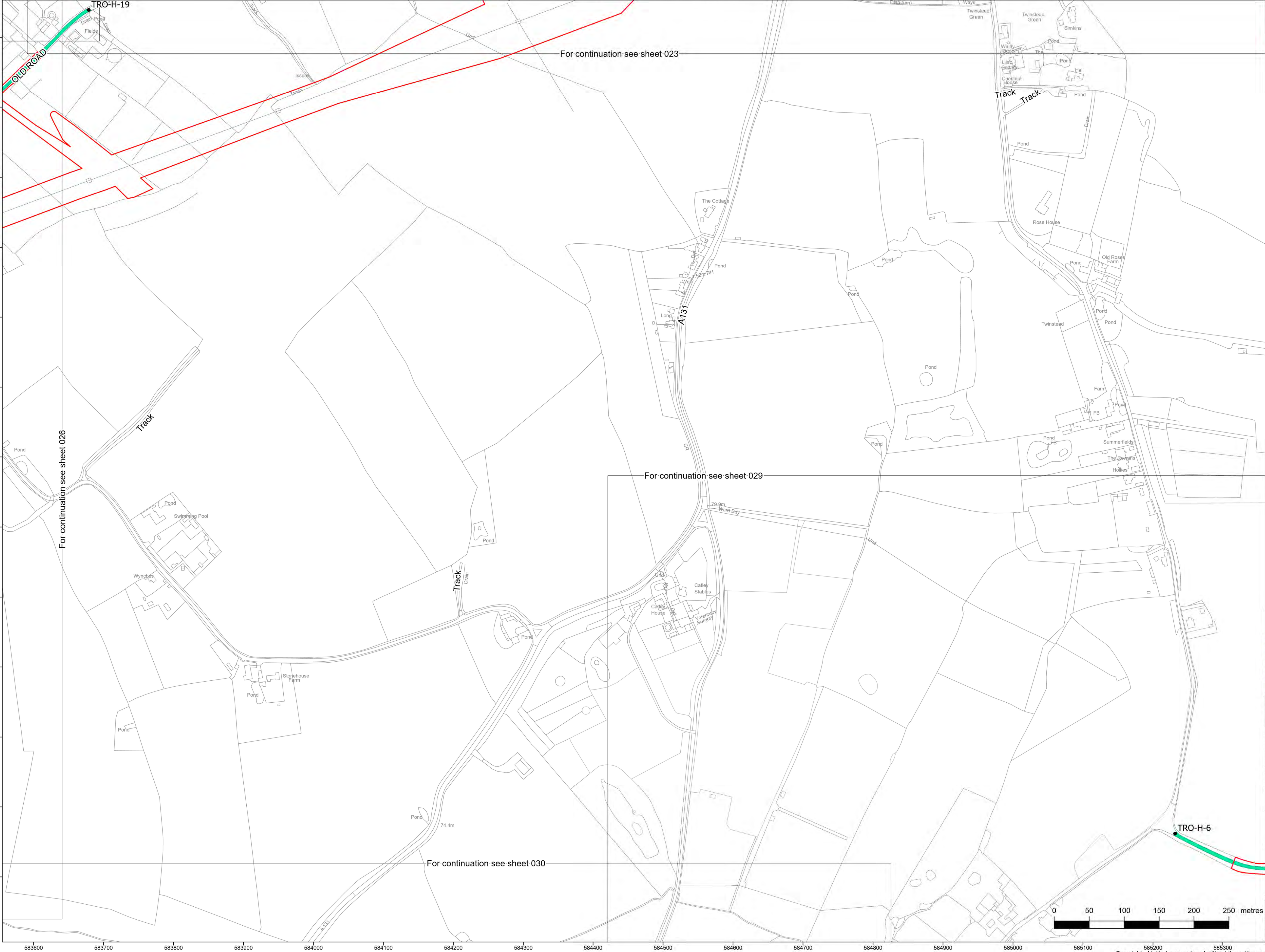




Reproduced from Ordnance Survey maps by permission of Ordnance Survey on behalf of the controller of His Majesty's Stationery Office. © Crown Copyright Ordnance Survey, Licence no. 0100059731

Legend

- Order limits
- Traffic regulation order reference point
- Traffic regulation order



Reference should be made to Document 2.1 Guide to the Plans which provides further information on what the plans show.

NG Investment No. 21847

ISSUE	DATE	REMARKS	DRAWN	CHKD	APPD
A	14/04/2023	Rev A for DCO application	NP	DF	RF

PROJECT: Bramford to Twinstead Reinforcement

**nationalgrid**

TITLE: Document 2.6  
Traffic Regulation Order Plans

CIRCUIT / SITE: Bramford – Pelham & Bramford  
– Braintree – Bulls Lodge

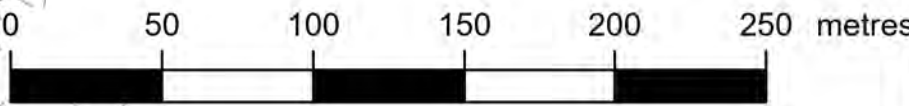
GIS

ORIGINATOR DRAWING NO. A1/TR/21847/025

A1

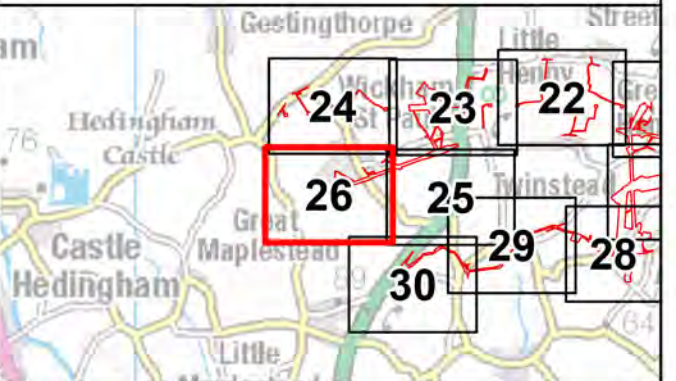
NG DRAWING No. BT-NG-020621-545-0009  
SCALE: 1:2,500

SHEET NO. 25  
NO. OF SHEETS 30  
ISSUE: A





- Order limits
- Traffic regulation order reference point
- Traffic regulation order



NG Investment No. 21847

A	14/04/2023	Rev A for DCO application	NP	DF	RF
ISSUE	DATE	REMARKS	DRAWN	CHKD	APPD

PROJECT: **Bramford to Twinstead  
Reinforcement**

national**grid**

TITLE :	Document 2.6 Traffic Regulation Order Plans
---------	--

CIRCUIT / SITE :	
Bramford – Pelham & Bramford – Braintree – Bulls Lodge	GIS

ORIGINATOR DRAWING NO.	A1
A1/TR/21847/026	

NG DRAWING No. BT-NG-020621-545-0009	SHEET NO. 26	NO. OF SHEETS 30	ISSUE A
SCALE : 1:2,500			

Commission of the National Grid Electricity Transmission plc

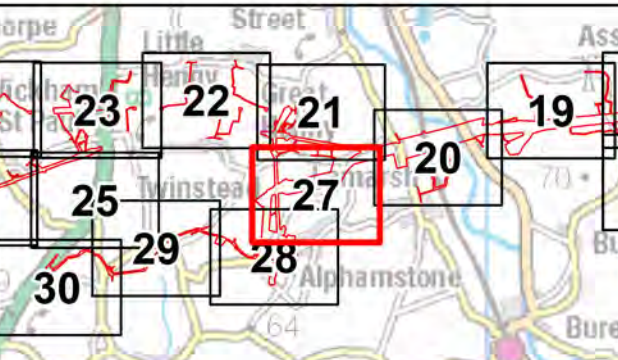
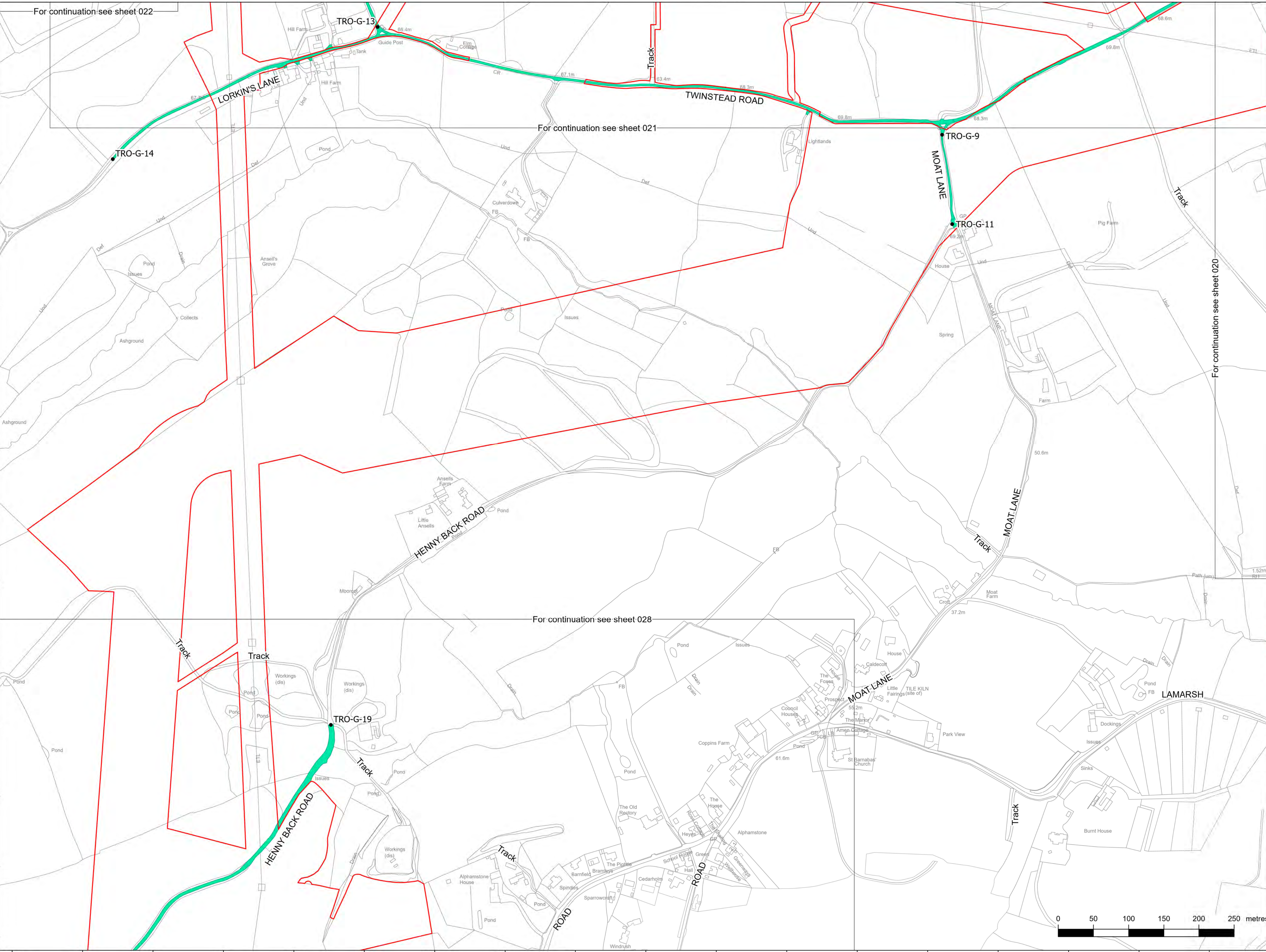




Reproduced from Ordnance Survey maps by permission of Ordnance Survey on behalf of the controller of His Majesty's Stationery Office. © Crown Copyright Ordnance Survey, Licence no. 0100059731

Legend

- Order limits
- Traffic regulation order reference point
- Traffic regulation order



Reference should be made to Document 2.1 Guide to the Plans which provides further information on what the plans show.

G Investment No. 21847					
A	14/04/2023	Rev A for DCO application	NP	DF	R
ISSUE	DATE	REMARKS	DRAWN	CHKD	APPD
PROJECT: Bramford to Twinstead Reinforcement					

nationalgrid		
TITLE: Document 2.6 Traffic Regulation Order Plans		
CIRCUIT / SITE: Bramford – Pelham & Bramford – Braintree – Bulls Lodge		GIS
ORIGINATOR DRAWING NO. A1/TR/21847/027		A1
NG DRAWING No. BT-NG-020621-545-0009	SHEET NO. 27	NO. OF SHEETS 30
SCALE: 1:2,500		ISSUE: A

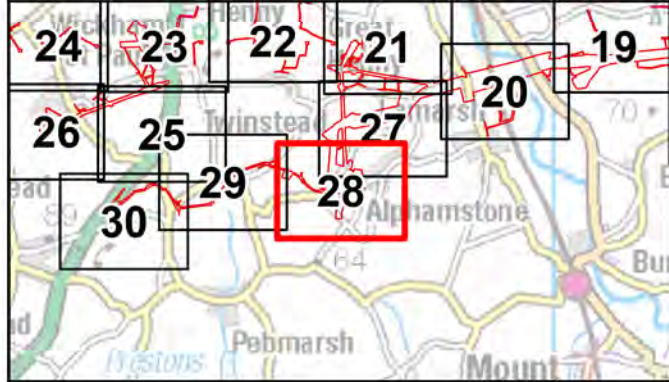
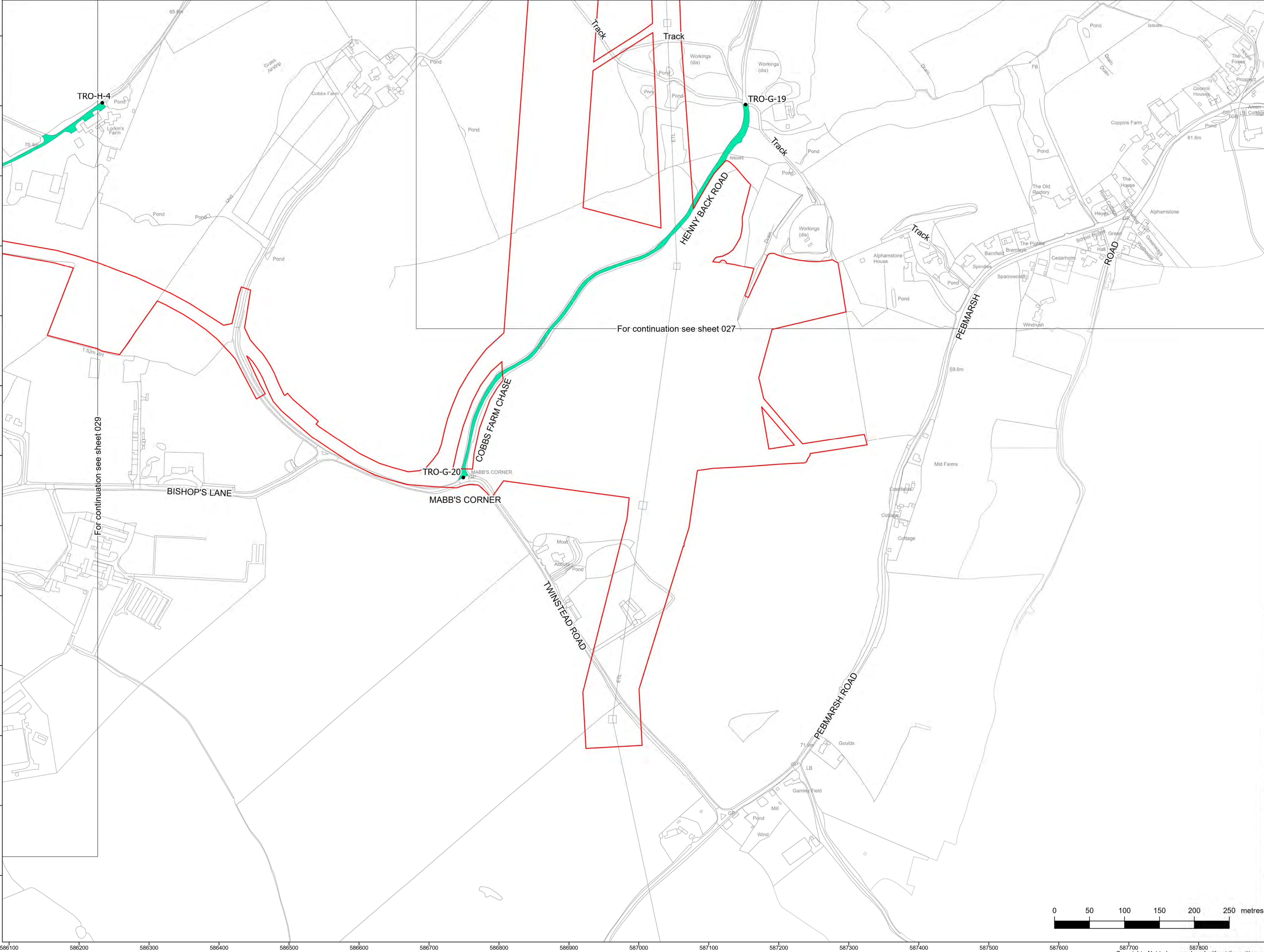




Reproduced from Ordnance Survey maps by permission of Ordnance Survey on behalf of the controller of His Majesty's Stationery Office. © Crown Copyright Ordnance Survey, Licence no. 0100059731

Legend

- Order limits
- Traffic regulation order reference point
- Traffic regulation order



Reference should be made to Document 2.1 Guide to the Plans which provides further information on what the plans show.

NG Investment No. 21847

A	14/04/2023	Rev A for DCO application	NP	DF	RF
ISSUE	DATE	REMARKS	DRAWN	CHKD	APPD

PROJECT: Bramford to Twinstead Reinforcement

**nationalgrid**

TITLE: Document 2.6  
Traffic Regulation Order Plans

CIRCUIT / SITE: Bramford – Pelham & Bramford  
– Braintree – Bulls Lodge

GIS

ORIGINATOR DRAWING NO. A1/TR/21847/028

A1

NG DRAWING No. BT-NG-020621-545-0009

SHEET NO.

28

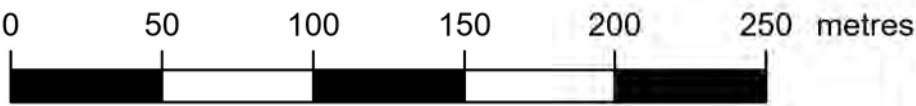
NO. OF SHEETS

30

ISSUE

A

SCALE: 1:2,500



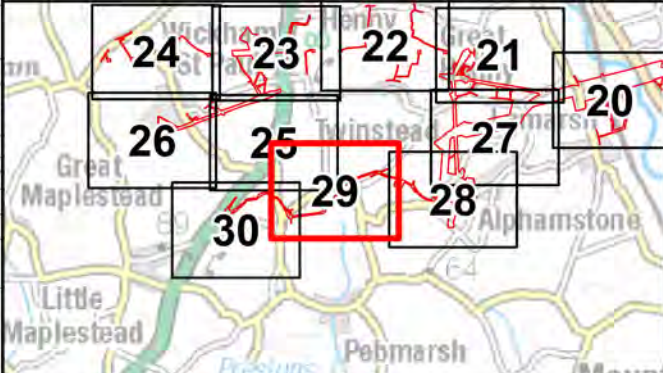
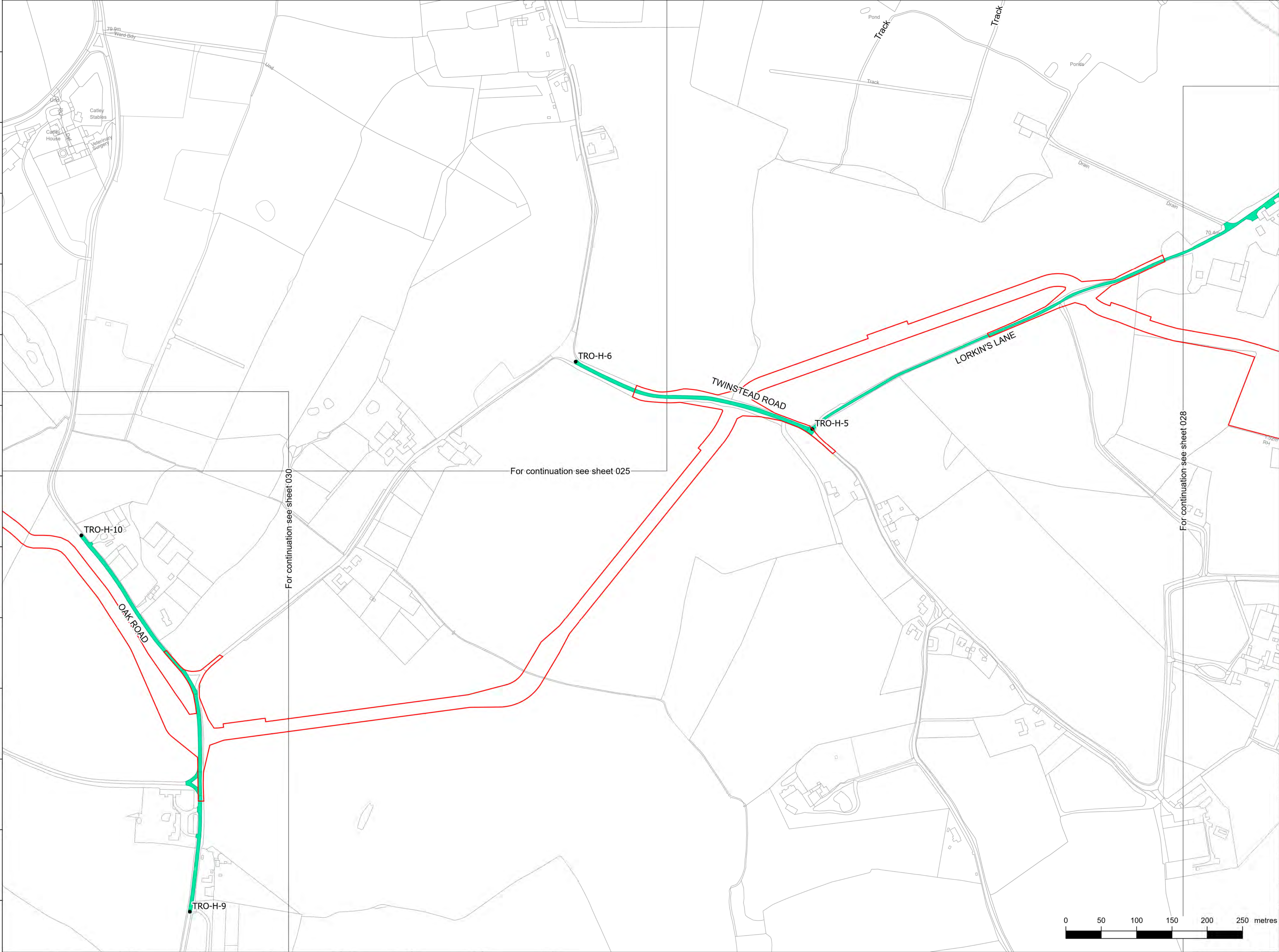




Reproduced from Ordnance Survey maps by permission of Ordnance Survey on behalf of the controller of His Majesty's Stationery Office. © Crown Copyright Ordnance Survey, Licence no. 0100059731

Legend

- Order limits
- Traffic regulation order reference point
- Traffic regulation order



Reference should be made to Document 2.1 Guide to the Plans which provides further information on what the plans show.

NG Investment No. 21847


A	14/04/2023	Rev A for DCO application	NP	DF	RF
ISSUE	DATE	REMARKS	DRAWN	CHKD	APPD

PROJECT: Bramford to Twinstead Reinforcement

<b>nationalgrid</b>		
Document 2.6 Traffic Regulation Order Plans		
CIRCUIT / SITE: Bramford – Pelham & Bramford – Braintree – Bulls Lodge		GIS
ORIGINATOR DRAWING NO. A1/TR/21847/029		A1
NG DRAWING No. BT-NG-020621-545-0009	SHEET NO. 29	NO. OF SHEETS 30
SCALE: 1:2,500	ISSUE: A	



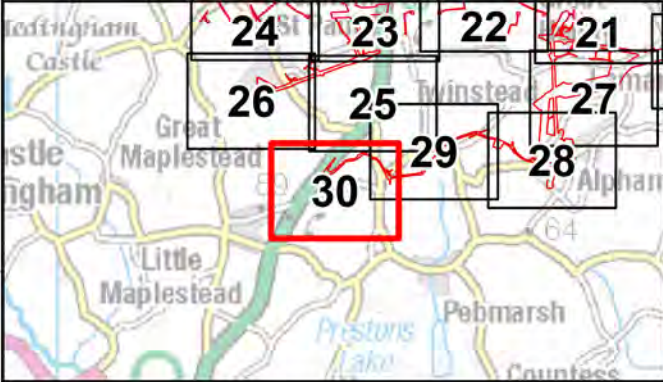
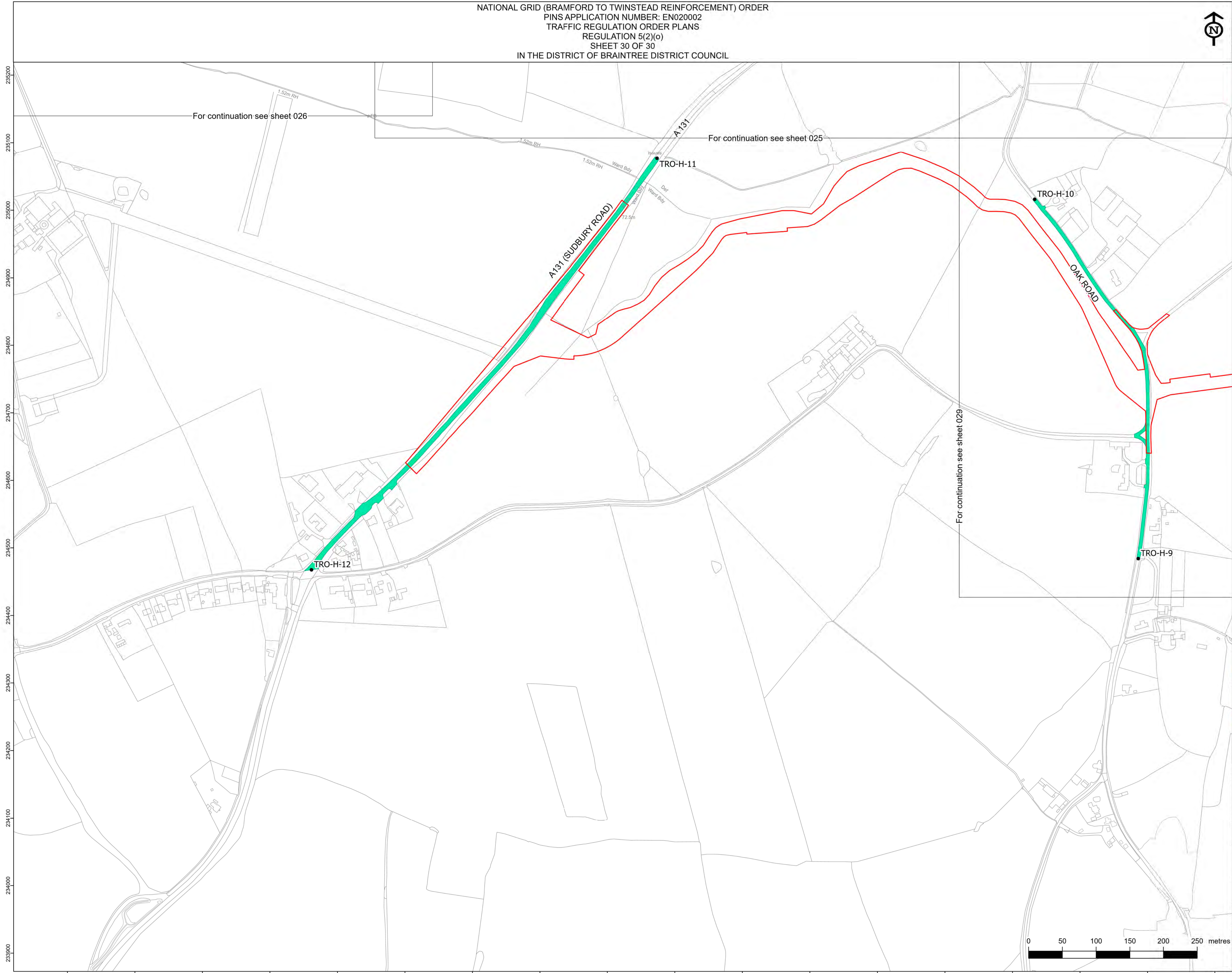




Reproduced from Ordnance Survey maps by permission of Ordnance Survey on behalf of the controller of His Majesty's Stationery Office. © Crown Copyright Ordnance Survey, Licence no. 0100059731

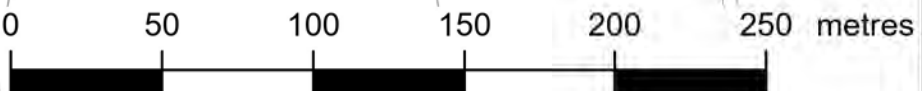
Legend

- Order limits
- Traffic regulation order reference point
- Traffic regulation order



Reference should be made to Document 2.1 Guide to the Plans which provides further information on what the plans show.

G Investment No. 21847					
A	14/04/2023	Rev A for DCO application	NP	DF	RF
SUE	DATE	REMARKS	DRAWN	CHKD	APPD
PROJECT: Bramford to Twinstead Reinforcement					
nationalgrid					
TITLE: Document 2.6 Traffic Regulation Order Plans					
CIRCUIT / SITE: Bramford – Pelham & Bramford – Braintree – Bulls Lodge			GIS		
ORIGINATOR DRAWING NO. A1/TR/21847/030			A1		
NG DRAWING No. BT-NG-020621-545-0009		SHEET NO. 30	NO. OF SHEETS 30	ISSUE: A	
SCALE: 1:2,500					





National Grid plc  
National Grid House,  
Warwick Technology Park,  
Gallows Hill, Warwick.  
CV34 6DA United Kingdom

Registered in England and Wales  
No. 4031152  
[nationalgrid.com](http://nationalgrid.com)